Town of Lee
Annual Report
For Fiscal Year Ending
June 30th. 1999

Nhamp
F
44
.L48
1999

TOWN SERVICES **** TOWN SERVICES

LEE POLICE STATION

Chief Brian Burke
Lt Chester Murch
Secretary: Jackie Blandin

Police Station, Telephone: 659-5866. Office Hours: Mon through Fri, 8:00 AM - 4:00 PM

LEE FIRE DEPARTMENT

Fire Station, Telephone: 659-5411. Permits required for all outdoor burning unless snow is on the ground. For permits call **Fire Chief Richard Doucette** at 659-2898 or **Fire Warden Peter Hoyt** at 659-7790.

AMBULANCE SERVICE

Durham Ambulance Corps: Business Calls Only 862-3674

POLICE/FIRE/AMBULANCE EMERGENCY NUMBER: 911

SELECTMEN/TAX ASSESSOR'S OFFICE

Town Administrator: Elaine Gauthier
Town Secretary: Donna Eisenhard
Town Bookkeeper: Faye Keniston

Town Hall, Telephone: 659-5414. Office Hours: Monday, Tuesday, Wednesday & Friday (8:30 AM - 4:30 PM)

CLOSED THURSDAYS

TOWN CLERK/TAX COLLECTORS OFFICE

Tax Collector/Town Clerk: Penelope Stetson
Assistant Tax Collector/Town Clerk: Joyce LaPierre

Entrance is Rear Door, Downstairs Town Hall, Telephone: 659-2964. Office Hours: 2nd & 4th Monday (8:30 AM - 6:00 PM) Mon, Wed, Fridays (8:30 AM - 4:30 PM)

CLOSED TUESDAY and THURSDAYS

HIGHWAY OFFICES

Road Agent: Randolph Stevens
Assistant Road Agent: Warren Hatch

Offices are located behind thd Fire Station off of Recycling Road. Telephone: 659-6515

(continued on inside back cover)

Hamp
F
44
.48
1999

TABLE OF CONTENTS

	Page
• Wheelwright Pond Right-of-Way	1
• Town Organization Chart	4
• Town Department Organization	5
• Town Officers	6
• Minutes of the 1999 Town Meeting	14

TOWN OFFICERS AND DEPARTMENT REPORTS

• Board of Selectmen's Report of Expenses	
Opening Comments	40
Detailed Report of Expenses	41
Comparative Statements of Expenses/Revenues	54
• Breakdown of Tax Rate By School, Town, County	57
• Determining the 1999 Tax Rate	58
• 1999 Tax Rate Calculation	62
• 1999 Summary Inventory of Valuation	63
• Code Enforcement Officer Report	64
• Fire Department Report	66
• Forest Fire Warden & State Forest Ranger Report	69
• Highway Department Report	72
• Lee Public Library Report	74
• Police Department Report	78
• Tax Collector Report (MS-61)	80
• Tax Exempt Community Property Report	82
• Tax Exempt Town Property Report	83
• Town Clerk Report	84
• Town Treasurer Report	85
• Transfer Station Report	86

TOWN COMMITTEES, COMMISSIONS, TRUSTEES, FRIENDS AND BOARDS REPORTS — Page

• Cemetery Trustees Report	87
• Conservation Commission Report	90
• Lamprey River Advisory Committee Report	92
• Lee Public Library Financial Report	95
• Planning Board Report	96
• Solid Waste Committee Report	98
• Trustees of the Trust Funds Report	101
• Zoning Board of Adjustment Report	102

REPORTS FROM ORGANIZATIONS WHICH SUPPORT THE TOWN OF LEE

• American Red Cross	104
• Durham Ambulance Corps Report	105
• Lamprey Health Care Report	108
• My Friend's Place	110
• Sexual Assault Services Report	111
• Strafford County Community Action Report	113

VITAL STATISTICS FOR 1999

• Births Recorded Ending December 31, 1999	114
• Deaths Recorded Ending December 31, 1999	116
• Marriages Recorded Ending December 31, 1999	117
• **Plodzik & Sanderson Accounting Audit**	**118**
• **List of Property Valuations As Of January 14, 1999**	**122**

Wheelwright Pond

In the summer of 1993, a group of ladies who termed themselves "the Grandmothers" (aka Rita Wolfe, Gail Sanborn and Marion Stevens) asked the Board of Selectmen to form a committee. The purpose of this committee was to investigate the possibility of providing access to the Pond on property owned by the town just off of Route 125 (Calef Highway). These were ladies who remembered how they had used the Pond for their children during Lee's hot summers and Red Cross swimming lessons. They wanted this same privilege to continue for other town citizens. The land owned by the town did not abut Route 125 but there did exist a court decree handed down in September of 1947 that granted a "right-of-way" across land owned by Elmer Clement.

With these two important facts available, the "Grandmothers" persisted in keeping the committee moving. In July of 1994, a report was prepared by Tilman Marshall, District Conservationist from the Strafford County Conservation District, entitled Wheelwright Pond Recreation Area. This reviewed the options available for the use of the town's land as well as construction of a recreation area and improvements to the right-of-way.

Although progress has been slow, thanks to the persistence of the "Grandmothers", especially Rita Wolfe, a road has been constructed. With the Board of Selectmen's permission, Road Agent Randy Stevens has worked closely with Rita Wolfe in realizing their dream of access to the town land and Pond. The photographs that follow show the results:

Gated access road to the Pond is located on Clement Way, a private road off of Route 125 (Calef Highway)

Right-of-Way Road currently under construction

Randy Stevens and his assistant, Warren Hatch, have over this last year and a half constructed a road that provides access to the Pond. Several small trees were felled by Dick Weyrick and Doug Grout, members of the Wheelwright Pond Committee to create a smooth flat surface in order to create a parking area for several cars, including a space for "Handicapped Parking." Roots were cleared out by Randy Stevens and Warren Hatch, the parking lot area and road filled with gravel.

A trail from the parking lot to the Pond has been laid out and a gate installed at the entrance to the road. Work to create this trail was done in November of 1999 thanks to Doug Grout and several volunteers, Cheri Patterson, Brianna Rogers and Rob and Jason Greenlaw.

Although several culverts for the road need to be put in and more stumps cleared out for the trail to the Pond, the "Grandmothers" should be proud of themselves for there is now, indeed, access to Wheelwright Pond for generations to come!

TOWN OF LEE
ORGANIZATION CHART

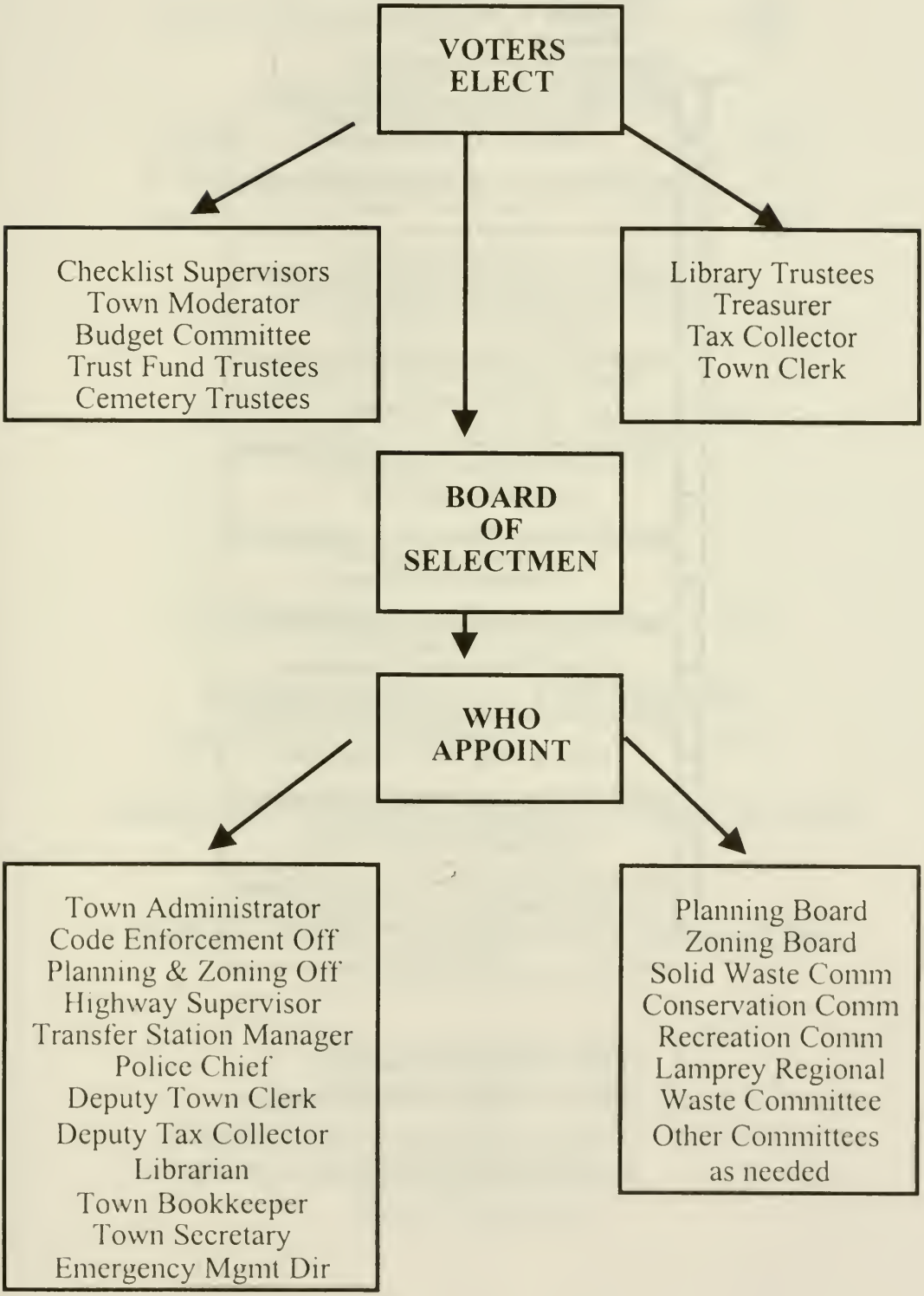

Town Department Organization

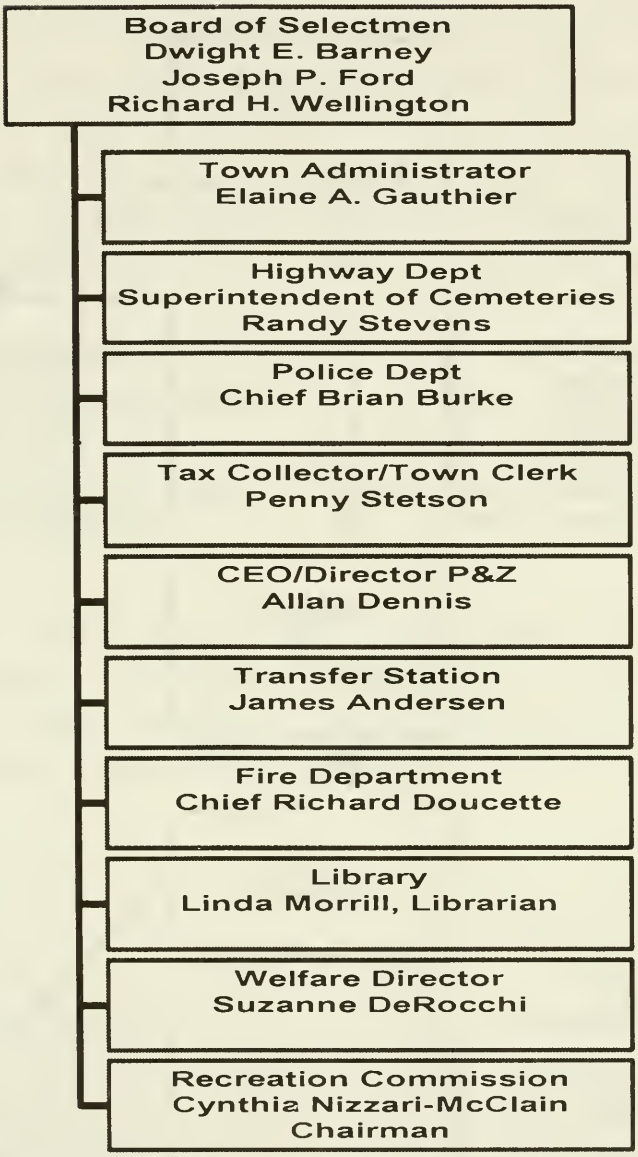

- Ten (10) Active Departments
- Sixteen (16) Full Time Employees
- Twenty-Two (22) Part Time Employees
- Forty-Five (45) plus Volunteer Firefighters

TOWN OFFICERS

MODERATOR

Dale T. Swanson.....2000

BOARD OF SELECTMEN

Dwight E. Barney, Chairman.....2000
Richard H. Wellington.....2001
Joseph P. Ford.....2002

TOWN ADMINISTRATOR

Elaine A. Gauthier

OVERSEER OF PUBLIC WELFARE

Suzanne DeRocchi
J. Phillip Stetson

TREASURER

John W. Corey.....2001

TOWN CLERK/TAX COLLECTOR

Penelope A. Stetson.....2002

ASSISTANT TOWN CLERK/TAX COLLECTOR

Joyce LaPierre

DEPUTY TOWN CLERK/TAX COLLECTOR

Suzanne DeRocchi

TOWN SECRETARY

Donna F. Eisenhard

BOOKKEEPER

Faye F. Keniston

SUPERVISORS OF THE CHECKLIST

Joan Seeley, Chairman.....2002
Marion Kelsey.....2000
Clara Kustra.....2004

TRUSTEES OF TRUST FUNDS

Scott Bugbee.....2002
Steve Woodruff.....2000
Diane Garland.....2001

LIBRARY TRUSTEES

Joanne Reed, Chairman.....2000
Barbara White, Treasurer.....2001
Donna Zabloudil, Secretary.....2002

LIBRARIAN

Linda Morrill

LIBRARY ASSISTANT

Michelle Stevens
Cynthia McNamara
Shannon Goff

FRIENDS OF LEE LIBRARY

Mariette Young, Vice President
Marie Richards, Treasurer
Carla Contarino, Secretary

HIGHWAY & PUBLIC WORKS DEPARTMENT

Randolph S. Stevens, Highway Supervisor
Warren Hatch

TRANSFER STATION

James Andersen, Transfer Station Manager
Thomas McManus
John Gund

DIRECTOR OF CODE ENFORCEMENT/PLANNING & ZONING & HEALTH/RABIES CONTROL OFFICER

Allan Dennis

CODE ENFORCEMENT/ PLANNING & ZONING SECRETARY

Michelle Ricardo

PLANNING BOARD

John LaCourse, Chairman.....2002
Olive Tash.....2001
Frank Reinhold, Jr.....2001
Malcolm Paterson.....2001
Robert Moynihan.....2001
Dwight E. Barney, Selectmen Representative

ZONING BOARD OF ADJUSTMENT

Dale Swanson, Chairman.....2002
Deborah Winslow.....2002
James Tuberty.....2000
James Banks, Clerk.....2001
Edwin McNelly.....2001

Alternate ZBA Members

Harvey Epstein.....2000
David Stafford, ...2000
Steven Slovenski.....2001
Robert Hughes.....2001

STRAFFORD REGIONAL PLANNING COMMISSION

Frederick Kaen.....2002
Brian Giles.....2001

CONSERVATION COMMISSION

Richard Weyrick, Chairman.....2002
L. David Meeker, Secretary.....2002
David Allan.....2002
Anne Tappan.....2001
Laura Gund.....2000
Thomas Dunham,.....2000
Antoinette Hartgerink.....2001
Nancy Lambert.....2002

ADVISORY BUDGET COMMITTEE

Scott Bugbee, Chairman.....2000
Patricia Murdoch.....2000
James Stewart.....2001
Joseph Burke.....2001
Winfield Bassage.....2002
Joseph P. Ford, Selectmen Representative

RECREATION COMMISSION

Cynthia Nizzari-McClain, Chairman
Steven Slovenski
Frank Eitler
Charles McClain
Steven Haendler

POLICE DEPARTMENT

Brian Burke, Chief
Chester W. Murch, Lieutenant
Gregory Bisson, Officer
Ian Lauder, Officer
Brenden Bentz, Officer
Jacqueline Blandin, Secretary
Joanna Driscoll, Clerk

LEE FIRE DEPARTMENT

Richard Doucette, Chief
Peter Hoyt, Assistant Chief
Jack LaRoche, Captain
John DeVoter, Captain
Joseph Lombardo, Lieutenant
James Brown, Lieutenant
Mark Kustra, Lieutenant

FIREFIGHTER OF THE YEAR

Paul St. Cyr-Butler

LEE FIRE DEPARTMENT FIREFIGHTERS

John Abbott, Jeffrey Brown, James Brown, Dan Boyle,
Patti Clark, Aaron Carrol, Joseph Drake,
Frank DeRocchi, Mark DeRocchi, Matthew DeRocchi,
Derek Doucette, Dwayne Doucette, Joseph Drake,
Steven Endres, Cheryl Geddis, Jennifer Gingras,
Paul Hatch, Warren Hatch, Peter Henny,
Oliver Kennard Jr., Gary Kustra, Mark Kustra,
Joseph Lombardo, Jr., Karen Long,
Madeline Manfredi, Buster Morse,
Scott Nemet, William Plaisted,
Paul St. Cyr-Butler, Paul St. Pierre,
Jennifer Zaidlicz, Ron Zaidlicz

FIRE WARDENS

Peter Hoyt, Fire Warden
Richard Doucette, Deputy Fire Warden
John DeVoter, Deputy Fire Warden
Mark Kustra, Deputy Fire Warden
Jennifer Gingras, Deputy Fire Warden
Richard Wellington, Deputy Fire Warden
James Brown, Deputy Fire Warden

LAMPREY REGIONAL SOLID WASTE COOPERATIVE

Joseph P. Ford, Director for Lee.....2001

SOLID WASTE COMMITTEE

Israel Yost, Chairman.....2000
Thomas Foxall.....2002
John Gund.....2002
Karen Long.....2002
James Banks.....2000
George Estes.....2000
Donald Quigley.....2001
Frederick Pulitzer.....2001
James Andersen, Transfer Station Manager

EMERGENCY MANAGEMENT DIRECTOR

Dale Hardy

LEE HISTORICAL SOCIETY

Marge Keeler, President
Phyllis Shenefiel, Vice President
Patricia Jenkins, Treasurer
Lorraine Cabral, Publicity

Directors

Joan Fleming Neil Sewell
Lynn Kuegel Mildred Woodward

SUPERINTENDENT OF CEMETERIES

Randolph Stevens

CEMETERY TRUSTEES

Donna Eisenhard.....2002
Scott Turnbull.....2000

WHEELWRIGHT POND COMMITTEE

Rita Wolfe, Chairman
David Allan, Conservation Commission
Joseph P. Ford, Selectman
Elaine Gauthier, Town Administrator
Douglas Grout, Marine Biologist
Melvin Jenkins, Forester & Surveyor
Cynthia Nizzari-McClain, Rec. Commission
Gail Sanborn, Llama Farmer
Richard Weyrick, Forester & Conserv. Comm.
Allan Dennis, Code Enforcement Officer
Steven Slovenski, Attorney & Rec Comm

SAFETY COMMITTEE

LT Chester Murch
Elaine A. Gauthier
Suzanne Derocchi
Michelle Stevens
Peter Hoyt
Warren Hatch

TOWN LAND PLANNING COMMITTEE

Joseph P. Ford, Selectman
Dwight E. Barney, Selectman
Richard H. Wellington, Selectman
Elaine A. Gauthier, Town Administrator
Frank Reinhold, JR., Planning Board Rep
Rita Wolfe, Wheelwright Pond Rep
David Allan, Conservation Commission
Richard Weyrick, Conservation Commission
Margaret Watkins, Lamprey River Committee Rep
Steven Haendler, Recreation Commission
Melvin Jenkins, Wheelwright Pond Comm
Cynthia Nizzari-McClain, Recreation Commission

TOWN BUILDING PLANNING COMMITTEE

Melvin Jenkins, Chairman
Scott Bugbee, Advisory Budget Comm.
Robert Moynihan, Planning Board Member
Jeffrey Coburn, Lee Citizen's Rep
Frank Eitler, Lee Citizen's Rep
David Allen, Lee Citizen's Rep

MINUTES OF THE 1999 TOWN MEETING
LEE, New Hampshire
MARCH 9, 1999

The March 1999 Town Meeting for the Town of Lee, New Hampshire was called to order at 8; 00 a.m. at the Mast Way School on Tuesday March 9, 1999 by Assistant Moderator J. Phillip Stetson. Mr Stetson read the Town Warrant: To the inhabitants of the Town of Lee, County of Strafford, State of New Hampshire, qualified to vote in Town Affairs: You are hereby notified to meet at the Mast Way School on Tuesday, the ninth of March, 1999 to act on the following subjects:

1. To choose all necessary Town Officers for the ensuing year.

2. To see if the Town will vote to adopt amendments to the Lee Zoning Regulations as proposed by the Lee Planning Board.

3. To see if the Town will vote to adopt amendments to the Lee Building Regulations as proposed by the Lee Planning Board.

Article 4 through 32 will be acted upon at the Mast Way School on Wednesday, March 10, 1999 at 7:30 P.M.

Sworn in, as ballot clerks were J. Derek Seeley, Carla Corey, Josephine MacKinnon, Doree Townsend, Faye Keniston. J. Phillip Stetson and Suzanne DeRocchi were sworn in as Assistant Moderators. Also present were Supervisors of the checklist, Joan Seeley and Marian Kelsey. Town Clerk

Penelope A Stetson and assistant Town Clerk Joyce LaPierre were also present. Selectman Wellington was also present for the opening of the polls.

1. To choose all necessary Town Officer for the ensuring year.

2. To see if the Town will vote to adopt amendments to the Lee Zoning Regulations as proposed by the Lee Planning Board.

3. To see if the Town will vote to adopt amendments to the Lee Building Regulations as proposed by the Lee Planning Board.

Assistant Moderator J. Phillip Stetson closed the polls at 7:00 p.m. and the Town Meeting was recessed to March 10, 1999 at 7:30 p.m. at the Mast Way School.

Moderator Dale Swanson reconvened the 1999 Lee Town Meeting on Wednesday, March 10, 199 at 7:30 p.m. to act upon articles 4 through 32. Mr. Swanson thanked his Assistant Moderators, Phillip Stetson and Suzanne DeRocchi for a job well done on Tuesday and explained that since he is also Moderator of the Oyster River School District that he had a duel function on Tuesday and was in Durham most of the day. Moderator Swanson then read the results of the ballot vote held on Tuesday March 9, 1999. He also gave the results of the Oyster River School vote. He noted that out of the three towns a total of 3,355 ballots were cast. He stated that article 3, the school bond issue was defeated, along with article 8 the track. The rest of the articles were passed.
Moderator Swanson stated that as we all know by now that he does not adhere to strict Robert Rule of order. We are all neighbors and it's a matter of courtesy, common sense and

civility. Mr. Swanson asked that everybody please use the microphones since we are recording this and he also asked if everybody had pick up their voter card.

For SELECTMAN
Joseph P. Ford.....825

For TOWN CLERK/TAX COLLECTOR
Penelope A. Stetson.....865

For TRUSTEE OF THE TRUST FUNDS
Scott Bugbee.....802

For LIBRARY TRUSTEE
Donna Zaboudil..... 18
write in

For CEMETERY TRUSTEE
Donna F. Eisenhard..... 802

For ADVISORY BUDGET
Winfield J. Bassage.....759
Patricia Murdock..... 12
write in

For ADVISORY BUDGET
.....

ARTICLE II
Proposed Zoning Amendments
The Following Changes would occur to the Lee Zoning Ordinance if
adopted: Changes are underlined; Deletions are in (**Bold** parentheses).

1) Article II, Definitions: .....Add Definition for.....
Impervious Coverage: Any and all areas covered by buildings, structures, pavement or materials impervious to water.

YES 620 NO 162

2) Article V; Residential Zone (Zone A)
Section A; .... Last paragraph of this section to read....
Duplexes shall be permitted in Zone A on lots greater than **(four (4))** five (5) acres or as approved by cluster residential subdivision. Duplexes shall not be subject to Lee Site Plan Regulations. **(In Zone C, duplexes shall meet the acreage requirements per dwelling unit which are set forth in Article XI for multifamily structures. If said structure shall contain more than two (2) dwelling units, the terms of Article VII shall apply.)**

YES 538 NO 294

3) Article V; Residential Zone (Zone A)
Section B: Lot Requirements
Number 1; **((1) Lot Size: All lots used for residential purposes shall contain a minimum of eight-five thousand (85,000) square feet with not less than sixty-four thousand (64,000) square feet of such lot being land which is suitable for development. (see definition of Undevelopable land - Article II.))** .....replace with the following.....
(1) Lot Size: All lots used for residential purposes shall contain a minimum of eighty-five thousand (85,000) square feet of contiguous land which is suitable for development. (see definition of Undevelopable Land - Article II, herein.)

YES 616 NO 239

4) Article VI; Commercial Zone
(Zone C) Section A; Permitted Uses;
Section A-1;
(1. Any use permitted in Zone A (Article V, herein) is permitted in the Commercial Zone with the exception, that all requirements of this article (article VI) are complied with and that those uses requiring a special exception in the residential zone may be permitted in the commercial zone without the granting of a special exception.) .....
replace with....
1. No residential use shall be allowed in the commercial zone.

YES 511 NO 319

5) Section A-2; (Article VI)
(2. Multi-family residential use according to the criteria set forth in Article XI herein.) ...removal only...

YES 499 NO 196

6) Section A-3 and A-4: (Article VI)
Change numbers to reflect the deletion of section A-2 if adopted.

YES 503 NO 157

7) Article VII; Condominium Development;
Section B: Procedure;
Site Plan Review: Proposals for a condominium development in (any zone) the residential zone shall be submitted to the Planning Board. .....no changes to the rest of this section....

YES 643 NO 164

8) Section C: Standards and Regulations; (Article VI)
The following standards shall be met for condominium development **(in any zone)** .

YES 604 NO 150

9) Article IX; Manufactured Home Subdivision; Section B: Procedure
Section B-1; Proposals for a mobile home subdivision **(in any zone)** in the residential zone shall be submitted to the Planning Board. .... no changes to the rest of this section.....

YES 618 NO 200

10) Article X: Manufactured Housing and Recreational Vehicles; Section A:Presite Built Housing (Modular Homes): as defined in Article II shall be permitted **(in all zones according to the terms of Article IV, Single Family Residential.)** in the residential zone.

YES 564 NO 241

11) Section D: Manufactured Housing Parks; (Article X) Number 1;
No manufactured housing park or recreational campground or any addition thereto shall be permitted **(in any zone)** in the residential zone except as may be authorized by the Planning Board as provided in the Lee Subdivision Regulations. .....no changes to the rest of this section....

YES 621 NO 214

12)) Article XI; Multifamily Development: Section B: Regulations; Number 3: Density:
(In Zone C: Each multifamily dwelling shall contain a minimum of eighty-five thousand (85,000) square feet of land for the first unit and twenty-five (25,000) thousand square feet for each unit thereafter.)
..... no change to the rest of this section.....

YES 576 NO 214

13) Article XIII: Aquifer Conservation District; Section D-1: (Article XIII)
(No more than ten percent (10%) of a lot or tract in the Aquifer Conservation District shall be covered by pavement, roofing, or materials impervious to water.)
.....replace with....
Total impervious coverage of all or that portion of the lot or tract within the Aquifer Conservation District shall not exceed ten percent (10%). .....no change to the rest of this section....

YES 643 NO 157

14) Section D-5: (Article XIII) Industrial/Commercial Uses are permitted in Zone C provided that they do not store or dispose of hazardous or toxic materials on site and that they do not discharge process waters on site. **(No more than ten percent (10%) of a lot or tract in the Aquifer Conservation District shall be covered by pavement, roofing, or materials impervious to water.)** ....replace with the following....Total impervious coverage of all or that portion of the lot or tract within the Aquifer Conservation District shall not exceed ten percent (10%).

YES 642 NO 157

ARTICLE III

Proposed changes to Lee Building Regulations

The following changes would occur if adopted:

A) To Amend the Town of Lee 1996 Building Regulation Ordinance Article V, Codes to amend and update the following changes: Changes are underlined Deletions are **(bold parentheses)**

1) BOCA Basic/National Building Code/**(1993)**, 1996 Twelfth Edition, published by Building Officials & Code Administrators International, Inc.
2) CABO One & Two Family Dwelling Code, 1995 Edition, published by Council of American Building Officials;
3) BOCA National Plumbing Code/1993 Ninth Edition, published by Building Officials Code Administrators International, Inc.;
4) BOCA National Fire Protection Code/1993, Ninth Edition, published by Building Officials & Code Administrators International, Inc.;
5) NFPA National Electrical Code,**(1996)** 1999 Edition, published by National Fire Protection Association;
6) NFPA 101, Life Safety Code, **(1994)** 1997 Edition, published by National Fire Protection Association;
7) New Hampshire Energy Code, as adopted by the Public Utility Commission 1986 and any and all amendments hereto;
8) BOCA National Mechanical Code/1993, Eighth Edition, published by Building Officials & Code Administrators International, Inc.;
9) NFPA 13, Installation of Sprinkler Systems, **(1994)** 1996 Edition, published by National Fire Protection Association;

10) NFPA 13D, Installation of Sprinkler Systems in One & Two Family Dwellings & Mobile Homes, **(1994)** 1996 Edition, published by National Fire Protection Association;
11) NFPA 13R, Installation of Sprinkler Systems in Residential Occupancies Up To & Including Four Stories in Height, **(1994)** 1996 Edition, published by National Fire Protection Association;
12) NFPA 31, Standard for the Installation of Oil Burning Equipment, 1992 Edition, published by National Fire Protection Association;
13) NFPA 58, Standard for the Storage & Handling of Liquefied Petroleum Gases, **(1995)** 1997 Edition, published by National Fire Protection Association;
14) NFPA 72, Standard for the Installation, Maintenance & Use of Protective Signaling Systems, **(1993)** 1996 Edition, published by National Fire Protection Association;
15) NFPA 211, Standard for Chimneys, Fireplaces, Vents & Solid Fuel-Burning Appliances, **(1992)** 1996 Edition, published by National Fire Protection Association.

YES 642 NO 157

4. Shall we adopt the provisions of RSA 72:37 for the exemption for the blind from the assessed value of residential real estate for property tax purposes? This statute provides that every inhabitant who is legally blind shall be exempt each year, for property tax purposes, from the assessed value on a residence to the value of $15,000.

Article 4 was moved by Elaine Gauthier, seconded by Selectman Wellington.

Ms Gauthier explained that this was a housekeeping article, a year ago they discovered that the blind exemption has been given but was never official adopted by the Town.

General Assistance	29,500
Culture and Recreation	
Library	76,947
Recreation Commission	6,100
Oyster River Youth Association	19,583
TOTAL FOR MUNICIPAL OPS:	**$1,519,946**

Mr. Ford highlighted the items where there was an increase over last year budget. There are three items to be highlighted they are, personnel administration , this has gone up over $24,000 a 16% increase. The main portion of the increase, around $19,000 is health insurance for town employees up 21%. The police budget has an increase of $31,000 a 12% increase. Mr. Ford stated with the permission of the moderator he would like Chief Burke to address some of these increases because some are rather technical and requires the knowledge he has.

Brian Burke explained that his increase was due to a part time clerical person, a 3% pay increase, a $1000 raise for the Lieutenant, an increase in overtime pay due to the district courts consolidating in Strafford County. Court will eventually be held in Dover and will probably take an officer out of town for several hours. The last area of increase cost is a spots (State Police on line telecommunication) terminal which is a computer and screen. This terminal is an Intranet and the only people on this are police who are all connected within the state. It's a closed circuit operation. This would give instant information needed to the police department, such as criminal records etc.

Mr. Ford noted the other item he wanted to highlight was the transfer station, the cost have gone up this year, over $15,000 over last year a 9.5% increase. It's due to increase volume, cost of bulky waste has increase over $5,000, to transport rubbish to Rochester. Mr. Ford stated that we have a contract with Turnkey but it runs out in a year and a half, at that time the tipping fees will probably increase. We are paying $50 a

ton, other towns are paying over $70 per ton. He stated this is a very serious matter and we will probable have to look into alternatives, one alternative may be paid per bag.

He noted that if you look at the total budget this year there is a 7.6% increase.

Mr. Ford stated that with the warrant articles, he noted that there are three new articles, the purchase of a new fire truck, the purchase of Conservation easement on the Verrette and Brady properties, (these will not have a direct impact of the tax rate).

Mr. Ford noted that if you add the warrant articles and the operating budget the grand total is $2,142,412, then you add the county and the school, (which has decreased, by $100,006). The reason the school tax has decreased is the State Legislature appropriated $62,000,000 for school aid. Mr. Ford noted that in terms of calculating the property tax rate, the school tax and county tax would all have to come out of our local property taxes. In the case of the town budget this year 63% will not come out of the property taxes, the 63% will come out of other sources of income, which we have estimated to be $1,350,000, that subtracted from the amount we have to raise by property taxes is $792,004.12. The assessed valuation of the town is estimated to add another $4,000,000. The budget committee and the selectmen original estimated that we would have a property tax increase of $.63 per thousand. Mr. Ford noted that they went back and cut down on the budget and got the figure down to $.48 per thousand.

ARTICLE 5 WAS ADOPTED FOR $1,519,946.

6. To see if the Town will vote to raise and appropriate the sum of ten thousand dollars ($10,000) for repairs and improvements to the Town Buildings. (The Selectmen recommend this appropriation)

ARTICLE 4 WAS ADOPTED.

5. To see if the Town will vote to raise and appropriate the sum of one million five hundred and nineteen thousand nine hundred and forty-six dollars ($1,519,946) for general municipal operations. (The Selectmen recommend this appropriation)

Article 5 was moved by Selectman Ford to raise and appropriate the sum of $1,519,946.00 for fiscal year 1999-2000 to support the general operational expenses for the Town of Lee:, such sum to be apportioned as follows. Seconded by Selectman Barney.

General Government	
Executive	$ 59,440
Financial Administration	114,117
Election & Registration	11,450
Government Buildings	22,600
Property Revaluation	15,000
Planning & Zoning	24,410
Legal Expenses	12,000
Personnel Administration	172,798
Cemeteries	8,400
Other Insurance	36,167
Contingency Fund	14,000
Public Safety	
Police Department	289,378
Fire Department	58,260
Code Enforcement Office	39,378
Emergency Management	100
Durham Dispatch	41,283
Special Duty	60,000
Highway Department	
Highway Department	224,660
Solid Waste	
Transfer Station	182,875
Animal Control	1,500

Article 6 was moved by Elaine Gauthier and seconded by Dwight Barney.

Ms. Gauthier stated that this was a standard article to maintain up keep on the Town buildings.

Article 6 was adopted for $10,000.

7. To see if the Town will vote to raise and appropriate the sum of ten thousand dollars ($10,000) for software upgrades to the Town Clerk's computer system. (The Selectmen recommend this appropriation)

Article 7 was moved by Elaine Gauthier and seconded by Selectman Wellington.

Ms. Gauthier mentioned that the Town Clerks software was not y2k compliant and the new system would provide that.

Article 7 was adopted for $10,000.

8. To see if the Town will vote to raise and appropriate the sum of ten thousand dollars ($10,000) to be deposited with the Trustees of the Trust Fund for the Town Buildings Fund. (The Selectmen recommend this appropriation)

Article 8 was moved by Selectman Wellington and seconded by Selectman Barney.

Mr. Wellington stated that this is a fund that we set monies a side for expenditure on town buildings, for example that maybe in the future we will have to add onto the Town Hall because we are running out of space.

Article 8 was adopted for $10,000.

9. To see if the Town will vote to raise and appropriate the sum of ten thousand dollars ($10,000) for the purchase of

new equipment for the Highway Department. (The Selectmen recommend this appropriation)

Article 9 was moved by Selectman Barney and seconded by Selectman Wellington.

Mr. Barney noted that some of the equipment for the highway department is thirty-one years old and needs repair. Randy would like to replace the snowplow and the sander.

Article 9 was adopted for $10,000.

10. To see if the Town will vote to raise and appropriate the sum of fifteen thousand ($15,000) to be deposited with the Trustees of the Trust Funds for the purchase of new Highway Equipment. (The Selectmen recommend this appropriation)

Article 10 was moved by Selectman Barney and seconded by Selectman Wellington.

Mr. Barney stated that this is standard article for future purchases, such as the road grader that is only thirty-six years old.

Article 10 was adopted for $15,000.

11. To see if the Town will vote to raise and appropriate the sum of thirty-five thousand dollars ($35,000) for road reconstruction. (The Selectmen recommend this appropriation)

Article 11 was moved by Selectman Barney and seconded by Selectman Wellington.

Mr. Barney stated that if you look at Randy report on page 68 in the Town Report you would see what he has accomplished just this year.

Article 11 was adopted for $35,000.

12. To see if the Town will vote to raise and appropriate the sum of one hundred and fifty thousand dollars ($150,000) for the purchase of a new fire truck and authorize the withdrawal of one hundred and fifty thousand dollars ($150,000) from the Capital Reserve Fund (Fire Equipment) created for that purpose. (The Selectmen recommend this appropriation)

Article 12 was moved by Chief Doucette and seconded by Selectman Wellington.

Mr. Doucette noted the truck they are looking to replace is engine 1, which is a 1974, it is only carry a half a tank of water because there is a whole in it so they cannot fill it. They would replace the engine one with a new truck and take the engine 2 and convert it to a rescue vehicle. Mr. Doucette stated that this is part of their five year plan to replace equipment.

Article 12 was adopted for $150,000.

13. To see if the Town will vote to raise and appropriate the sum of twenty-five thousand ($25,000) to be deposited with the Trustees of the Trust Funds for the purchase of new fire equipment. (The Selectmen recommend this appropriation)

Article 13 was moved by Selectman Barney and seconded by Selectman Wellington

Mr. Barney stated that this is an annual procedure.

Article 13 adopted for $25,000.

14. To see if the Town will vote to raise and appropriate the sum of five thousand dollars ($5,000) to be deposited with the Trustees of the Trust Funds for the Fire Building

Maintenance Fund. (The Selectmen recommend this appropriation)

Article 14 was moved by Selectman Barney and seconded by Selectman Wellington.

Mr. Barney noted that this is also an annual article, which will save the town monies in the future and probably save us from a bond issue down the road.

Article 14 was adopted for $5,000.

15. To see if the Town will vote to raise and appropriate the sum of five thousand dollars ($5,000) to be deposited with the Trustees of the Trust Funds for the Library Maintenance Fund. (The Selectmen recommend this appropriation)

Article 15 was moved by Barbara White and seconded by Elaine Gauthier.

Ms. White stated that they would probably have to have expenditure from this fund soon due to computer problems. We are looking at a new automated circulation system. We are expecting it to be the range of $2,500 to $5,000..

Article 15 Adopted for $5,000.

16. To see if the Town will vote to raise and appropriate the sum of four thousand five hundred dollars ($4,500) for the Conservation Commission. (The Selectmen recommend this appropriation)

Article 16 was moved by Selectman Ford and seconded by Selectman Wellington.

Mr. Ford noted that this was an increase of $2,000 over last year. The reason was they had put token down payments on the two conservation easements coming up later.

Article 16 was adopted for $4,500.

Before going onto Article 17,18 and 19 Moderator Swanson wanted to get a consensus of the legislative body on these three article because they have a basic common themes and issue in regard to the receptive articles. He noted what he would like to do is to see if the legislative body would allow us to discuss everything now and have a full discussion of these article and then vote on them individually.

Moderator Swanson asked the legislative body how many would like to have a full discussion on Article 17, 18,19 please signify by raising your voter card. All opposed please raise your voter card. Full discussion on those articles was passed. And we will vote on each article separately.

Selectman Wellington noted that last year the selectmen asked for our guidance as to what direction the Town of Lee wanted to go in the future. Urban sprawl has found the Town of Lee, we have grown a lot. He stated that when he was a little kid there were around six hundred residents, in the early 70's there were around 1900, and now we are over 4,000. We are growing and a lot of the farms are now becoming housing subdivisions. He stated that we counseled them by saying if possible are there ways to save some of our open space. Mr. Wellington noted the only way to do that is for the town to own the land or own the developmental rights or conservation easement on the property. Last year the town told us to do that when we asked to take $100,000 out of surplus and put it in a land protection fund. This year the Lamprey River Advisory Committee has come up with matching funds to purchase a couple of developmental rights on two very nice pieces of property along the Lamprey River. Article 18 covers the Verrette property on York Lane, 112 acres. He noted on this piece of property the National Park Service has committed $20,000, The Norcross Foundation (a private family owned endowment foundation) has contributed $20,000, and the

Wharton Fund out of Boston, (a private foundation) has also contributed $6,000.

Mr. Wellington stated article 19 deals with the Charlie Brady farm, which is up river from the Verrette farm. He noted that this is also a historical piece of property in that the old bridge abutments are there where the ox way in the late 1600 ran from the lower falls in Newmarket to the upper falls in Lee, Wadleigh Falls. He stated again the National Park Service has committed $20,000.

Mr. Wellington stated that the Federal Government offered to pick up the total amount on both of these easements, and they would own the conservation easements. He noted that we voted a few years ago to adopt the management plan. The management plan which is enter into the congressional record states that the Federal Government cannot own land along the Lamprey River in the wild and scenic area with out a willing buyer and seller involved in it. They can't own these only the Town of Lee or somebody locally, such as the New Hampshire Forest Protection, etc.

Mr. Wellington noted on the hand out it showed the existing conservation easements and the proposed ones. The patches are small but the ultimate goal is to subdue housing development and the way to do that are for the Town to own conservation easement. Mr. Wellington noted that the Selectmen don't feel we have to own vast stretches of land but the only way we are going to subdue housing development around town is through conservation easements.

Mr. Wellington then asked if anybody had any questions?

There were several people that spoke on concerns of the easement and the cost.

Joe Ford noted that anybody who allows a conservation easement to be put on their property is making a sacrifice. They are giving up a lot of money they could make in the

future. They are putting permanent restriction on their property. In talking to Charlie Brady and the Verrettes', they want to keep the land basically the way it is. We cannot allow total access to their property, which would be unreasonable. The fact that the property is going to be kept the way it is will be of great benefit to the town. The shoreline will be strongly protected.

Mr. Ford stated that the easements would be very specific to protect the easement. It would be stated to what will be allowed and what will not be allowed on the property. That will be very carefully worked out.

Selectman Barney noted all the advantages of the easement in preserving the land and rivers, and wildlife.

David Orken moved the question. Seconded by several.

Motion to move the question passed.

Moderator Swanson then asked if the legislative body was ready to close off all discussion on articles 17,18,and 19 and vote on them separately.

To close off all discussion was adopted.

17. To see if the Town will vote to raise and appropriate up to $100,000 to be added to the Land Acquisition Capital Reserve Fund and authorize the transfer of the June 30, 1999 fund balance in that amount for this purpose. (The Selectmen recommend this appropriation) (Majority Vote Required)

Article 17 was moved by Selectman Wellington and seconded by Selectman Barney.

John Lacourse moved to amend the article up to $150,000 seconded by Mr. Barney.

MOTION TO AMEND ADOPTED FOR UP TO $150,000.

ARTICLE 17 AS AMENDED IS ADOPTED.

18. To see if the Town will vote to raise and appropriate the sum of one hundred thousand dollars ($100,000) to purchase and acquire a Conservation Easement on land off York Lane, with frontage on the Lamprey River, owned by Paul & Mary Verrette, Property Tax Map 0032-0002-0000 and to authorize the withdrawal of seventy-four thousand dollars ($74,000) from the Capital Reserve Fund created for that purpose (Land Acquisition Trust Fund). The balance of twenty-six thousand dollars ($26,000) is to come from the following sources:

a) Twenty thousand dollars ($20,000) from the U.S. National Park Service Wild & Scenic Rivers fund;
b) Six thousand dollars ($6,000) from the Wharton Fund of Boston.
(The Selectmen recommend this appropriation. Majority vote required)

Article 18, Selectman Wellington moved To see if the Town will vote to raise and appropriate the sum of one hundred thousand dollars ($100,000) to purchase and acquire a Conservation Easement on land off York Lane, with frontage on the Lamprey River, owned by Paul & Mary Verrette, Property Tax Map 0032-0002-0000 and to authorize the withdrawal of fifty-four thousand dollars ($54,000) from the Capital Reserve Fund created for that purpose (Land Acquisition Trust Fund). The balance of forty-six thousand dollars ($46,000) is to come from the following sources:

a) Twenty thousand dollars ($20,000) from the U.S. National Park Service Wild & Scenic Rivers Fund;

b) Twenty thousand dollars ($20,000) from the Norcross Foundation;
c) Six thousand dollars ($6,000) from the Wharton Fund of Boston.

Seconded by Selectman Barney.

ARTICLE 18 ADOPTED.

19. To see if the Town will vote to raise and appropriate the sum of forty five thousand dollars ($45,000) to purchase and acquire a Conservation Easement on land off Wadleigh Falls Road, with frontage on the Lamprey River, owned by Charles Brady, Property Tax Map 0035-0008-0000, and to authorize the withdrawal of twenty-five thousand dollars ($25,000) from the Capital Reserve Fund created for that purpose (Land Acquisition Trust Fund). The balance of twenty thousand dollars ($20,000) is to come from the U.S. National Park Service Wild & Scenic Rivers fund. (The Selectmen recommend this appropriation. Majority vote required)

Article 19 was moved by Selectman Wellington and seconded by Dwight Barney.

ARTICLE 19 ADOPTED.

20. To see if the Town will vote to raise and appropriate the sum of ten thousand dollars ($10,000) to be deposited with the Trustees of the Trust Fund for the Recreation Account. (The Selectmen recommend this appropriation)

Article 20 was moved by Elaine Gauthier and seconded by Selectman Barney.

ARTICLE 20 WAS ADOPTED FOR $10,000.

21. To see if the Town will vote to raise and appropriate the sum of twenty-five thousand dollars ($25,000) for the

purchase of a new police cruiser and the changeover of radios and safety equipment. (The Selectmen recommend this appropriation)

Article 21 was moved by Brian Burke and seconded by Selectman Wellington.

ARTICLE 21 IS ADOPTED FOR $25,000.

22. To see if the town will vote to raise and appropriate the sum of ten thousand dollars ($10,000) to be deposited with the Trustees of the Trust Funds for the Solid Waste Capital Reserve Fund. (The Selectmen recommend this appropriation)

Article 22 was moved by Selectman Ford and seconded by Selectman Wellington.

ARTICLE 22 WAS ADOPTED FOR $10,000.

23. To see if the town will vote to raise and appropriate the sum of fifteen thousand dollars ($15,000) to be deposited with the Trustees of the Trust Funds for the Update/Revaluation Fund. (The Selectmen recommend this appropriation)

Article 23 was moved by Selectman Ford and seconded by Selectman Wellington.

ARTICLE 23 WAS ADOPTED FOR $15,000.

24. To see if the Town will vote to raise and appropriate the sum of six thousand dollars ($6,000) to be deposited with the Trustees of the Trust Funds for the Lee Hill Cemetery Fencing Fund. (The Selectmen recommend this appropriation)

Article 24 was moved by Selectman Barney and seconded by Selectman Wellington.

ARTICLE 24 WAS ADOPTED FOR $6,000.

25. To see if the Town will vote to raise and appropriate the sum of thirteen thousand eight hundred and eighty two dollars ($13,882) for the Durham Ambulance Corps (DAC). (The Selectmen recommend this appropriation)

Article 25 was moved by Selectman Wellington and seconded by Selectman Barney.

ARTICLE 25 ADOPTED FOR $13,882.

26. To see if the town will vote to raise and appropriate the sum of six thousand dollars ($6,000) to be deposited in the Internal Service Fund for Accrued Benefits Expendable Trust Fund. (The Selectmen recommend this appropriation)

Article 26 was moved by Selectman Barney and seconded by Selectman Wellington.

ARTICLE 26 ADOPTED FOR $6,000.

27. To see if the Town will vote to raise and appropriate the sum of two thousand seven hundred and nine dollars ($2,709) for Strafford Regional Planning Commission. (The Selectmen recommend this appropriation)

Article 27 was moved by Brian Giles and seconded by Selectman Barney.

ARTICLE 27 ADOPTED FOR $2,709.

28. To see if the Town will vote to raise and appropriate the sum of five thousand three hundred and seventy five dollars ($5,375) for the agencies listed below:

Strafford County Comm Action	**$ 1,000**
Sexual Assault Support Services	**$ 1,775**
Lamprey Health Center	**$ 2,100**
My Friend's Place	**$ 500**
Total:	**$ 5,375**

(The Selectmen recommend this appropriation)

Article 28 was moved by Scott Bugbee and seconded by Selectman Ford.

ARTICLE 28 ADOPTED FOR $5,375.

29. To see if the Town will vote to raise and appropriate the sum of five hundred dollars ($500) for the AIDS Response Seacoast organization. (The Selectmen recommend this appropriation)

Article 29 was moved by Scott Bugbee and seconded by Selectman Ford.

ARTICLE 29 ADOPTED FOR $500.

30. To see if the Town will vote to raise and appropriate the sum of five hundred dollars ($500) for the American Red Cross. (The Selectmen recommend this appropriation)

Article 30 was moved by Scott Bugbee and seconded by Selectman Wellington.

ARTICLE 30 ADOPTED FOR $500.

31. To see if the Town will vote to create an expendable general fund trust fund under the provisions of RSA 31:19-a, to be known as the Communicable Disease Exposure Control Fund for the purpose of inoculating all fire, police, highway and other personnel as appropriate with Hepatitis Vaccinations and Rabies Vaccinations as appropriate and to designate the Board of Selectmen as agents to expend the funds. (The Selectmen recommend this appropriation)

Article 31, Elaine Gauthier moved To see if the Town will vote to create an expendable general fund trust fund under the provisions of RSA 31:19-a, to be known as the Communicable Disease Exposure Control Fund for the purpose of inoculating all fire, police, highway and other personnel as appropriate with Hepatitis Vaccinations and Rabies Vaccinations as appropriate and to designate the Board of Selectmen as agents to expend the funds and to raise and appropriate the sum of three thousand dollars ($3,000) to be placed in this fund.

Seconded by Selectman Barney.

ARTICLE 31 ADOPTED FOR $3,000.

32. To transact any other business which may legally come before this meeting.

Deidra Ramo noted she was still a little concerned about the Park Service money that we didn't get for the Lamprey River. She also knows that just because a report was put in the Federal Register does not mean that it was chisel in stone. She would like to propose that we look to proposing an amendment to that report to allowing Federal money to be used to purchase land and interest in lands along the Lamprey Wild and Scenic River.

Selectman Ford said they would pursue that, and if the owner of the property was willing to have the National Park Service own the easement.

Mr. Wellington noted that the Wild and Scenic does not only encompass Lee, there is part of Durham, Newmarket, so we cannot obligate or point the other towns in any one given direction. We joined with other towns, which encompass a river that flows through more than Lee. We definitely will look at Federal Funding. We had to testify before both houses of congress in order to get the Lamprey included in the Wild and Scenic. To change that amendment we would have to change the whole Lamprey River Wild and Scenic Act as to how we receive our funding and whom we exclude. We will more than willing to look at that but also wanted you to be aware it includes more than Lee.

Brian Burke spoke on the Y2K problem. He stated that the Town of Lee has a committee looking into what the Town can do and have ready in case we are faced with a problem of no power etc. He stated that if you have any questions, they may be directed to Selectman Barney, Randolph Stevens, Richard Doucette and himself.

Phillip Stetson move to adjourn, seconded by several.

Motion to Adjourn was adopted.

The Lee 1999 Town Meeting was adjourned at 10:30 P.M..

Respectfully Submitted:

Penelope A. Stetson

Board of Selectmen's Report of Expenses

Opening Comments

The Board of Selectmen take very seriously their responsibilities for overseeing the town budget. It is of paramount importance to them NOT TO OVERSPEND the amounts appropriated by voters at town meeting. To this end, they, the Town Administrator and all Department Heads constantly monitor their expenses.

The Town Administrator provides a bimonthly report to the Board of Selectmen and Department Heads detailing all expenses and revenues. Department Heads also receive a monthly report of their expenses in detail and are always welcome to discuss the status of their expenses with the Town Administrator or Town Bookkeeper.

In the last few years the Town Administrator, Tax Collector/Town Clerk and the Treasurer have been working very closely to identify exact sources of revenues. Better identification of revenue receipts and cash flow has enabled the Board to better monitor and control the town's portion of the tax rate.

SELECTMEN'S
SUMMARY OF EXPENDITURES
FOR JULY 1, 1997 TO JUNE 30, 1998

(report on modified accrual basis)

Executive	$54,087.99
Election & Registration	$8,919.94
Financial Adminstration	$112,320.00
Property Appraisal	$16,394.27
Legal Expenses	$5,553.47
Personnel Administration	$155,892.00
Planning & Zoning	$22,779.86
Government Buildings	$21,332.00
Cemeteries	$8,400.00
Insurance	$34,585.00
Regional Associations	$5,483.64
Contingency Fund	$559.86
Durham Dispatch Center	$32,396.69
Special Duty	$90,871.32
Durham Ambulance Corps	$7,492.01
Police Department	$257,241.00
Fire Department	$57,249.00
Code Enforcement Officer	$36,416.00
Highway Department	$208,910.00
Transfer Station	$75,584.62
Solid Waste Disposal	$82,805.38
Animal Control	$400.00
Health Agencies	$2,600.00

SELECTMEN'S
SUMMARY OF EXPENDITURES
FOR JULY 1, 1996 TO JUNE 30, 1997(cont)

(report on modified accrual basis)

General Assistance	$7,805.50
Oyster River Youth Association	$16,521.00
Recreation Commission	$4,078.00
Library	$73,141.40
Patriotic Expenses	$75.00
Capital Outlays (Warrant Articles)	$69,700.00
Trust Funds (Warrant Articles)	$235,500.00
SUBTOTAL TOWN OPERATING EXPENDITURES	**$1,705,094.95**
Payment to State	$2,111.00
Payment to Strafford County	$433,844.00
Encumbered Funds	$3,647.75
Payment to OR School District	$5,584,522.00
SUBTOTAL	**$7,729,219.70**
Tax Refunds	$25,117.54
Land Use Change Tax Fund	$46,720.00
GRAND TOTAL OPERATING EXPENDITURES	**$7,801,057.24**

Detail of each category is found on following pages

SELECTMEN'S REPORT OF EXPENDITURES FOR JULY 1, 1998 TO JUNE 30, 1999

(report on modified accrual basis)

Executive	
Selectmen	$4,500.00
Town Administrator	$31,831.00
Town Secretary	$17,756.99
Total:	**$54,087.99**

Election & Registration	
Supervisors/Checklist	$1,785.96
Town Report Expenses	$2,669.50
Town Meeting Expenses	$1,333.43
Office Supplies/Postage	$49.65
Election Payroll	$2,484.65
Election Day Meals	$596.75
Total:	**$8,919.94**

Financial Administration	
Town Clerk/Tax Collector	$24,876.90
Deputy Town Clk/Tax Coll	$8,885.97
Treasurer	$3,499.60
Professional Audit	$4,200.00
Town Bookkeeper	$15,643.34
Advertisements	$325.20
Association Dues	$1,783.87
Conf/Travel(Tax Coll/Clk)	$1,202.48
Conf/Travel (Town Off)	$201.91
Equip Maint/Agreements	$8,650.42
Equipment Repair/Parts	$628.46
Kitchen Supplies	$178.46
Legal Notices	$45.64
Microfiche Town Records	$1,425.95

Financial Administration, continued	
Mileage Reimbursement	$636.25
New Equipment	$18,265.98
Office Supplies	$3,513.95
Newsletter Printing/Postage	$2,394.70
Postage/Shipping	$6,596.80
Reference Materials	$1,499.15
Registry/Redemptions	$684.82
Telephone	$3,969.15
Training	$185.00
Town Clerk/Binding Books	$1,596.00
Tax Collector Lien Searches	$1,430.00
Total:	**$112,320.00**

Property Appraisal	
Avitar Appraisal Firm	$15,037.89
Materials/Supplies/Tax Map Updates	$1,356.38
Total:	**$16,394.27**

Legal Expenses	$5,553.47

Personnel Administration	
Town Share/Payroll Taxes	$29,988.97
Town Share/Medicare	$7,974.15
Unemployment Comp-State	$484.00
Town Share/Police Retire	$8,988.64
Town Share/PEBSCO Retirement	$14,615.93
Health Insurance	$90,331.01
Sick Leave Incentive/Severance	$2,978.00
Special Awards/Flowers	$333.58
Personnel Admin Software	$197.72
Total:	**$155,892.00**

Planning & Zoning	
Planning/Zoning Secretary	$18,363.30
Office Supplies	$1,267.59
Legal Notices	$1,654.46
Recording Fees	$5.00
New Equip/Equip Repair & Maintena	$184.00
Resource Materials	$343.75
Mileage Reimbursement	$159.50
Postage	$802.26
Total:	**$22,779.86**

Government Buildings	
Janitorial(Twn Hall/Libr/Police)	$5,400.00
Electricity(Twn Hall/Libr)	$5,922.55
Heating (Town Hall/Libr/Police)	$3,929.20
Snow Removal	$200.00
Building Repairs/Maintenance	$4,310.73
Paper Supplies/Water	$825.60
Landscaping	$724.01
Miscellaneous	$19.91
Total:	**$21,332.00**

Cemeteries	
Grounds Maintenance/Labor	$6,420.52
Capital Improvements	$1,648.00
Supplies/Miscellaneous	$172.99
Flags	$158.49
Total:	**$8,400.00**

Insurance	$34,585.00

Regional Associations	
Stfd County Regional Planning	$2,708.64
Stfd County Comm Action Program	$1,000.00
Stfd Cty Sexual Asslt Services	$1,775.00
Total:	**$5,483.64**

Contingency Fund	
Kistner Property Appraisal	$325.00
Overtime Pay	$234.86
Total:	**$559.86**
Durham Dispatch Center	
Dispatch Center Annual Contract	$31,713.11
Dispatch/Bell Atlantic	$538.58
Dispatch/AT&T	$145.00
Total:	**$32,396.69**
Special Duty	
Special Duty - Police	$71,860.32
Special Duty - Fire	$19,011.00
Total:	**$90,871.32**

Durham Ambulance Corps	
DAC Annual Contract	$7,492.01
Total:	**$7,492.01**

Police Department	
Chief's Salary	$42,382.77
Lieutenant Salary	$33,836.60
Senior Patrolmen	$26,604.04
Patrolmen	$52,631.10
Part Time Officers Salary	$33,851.16
Police Secretary	$19,731.56
Overtime	$1,654.25
Business Telephone	$4,793.91
Telephone for the Computer	$1,902.98
UNH Police Computer Contract	$4,260.00
Cruiser Repair	$4,202.38
Gas & Oil for Police Cruisers	$3,627.09
Radio Repair	$2,256.72
Equipment Replacement	$11,008.08
Electricity	$1,891.67
Dues	$763.67
Training New Men	$318.00
General Supplies/Printing	$1,918.81
General Training	$2,800.96
Attorney Costs	$4,453.29
Evidence	$55.00
Uniforms for Full Time Officers	$600.89
Uniforms for Part Time Officers	$1,696.07
Total:	**$257,241.00**

Fire Department	
Chief's Salary	$6,149.13
Assistant Chief's Salary	$1,479.31
Captain's Salary	$46.31
Lieutenant's Salary	$1,830.83
Secretary's Salry	$200.00

Fire Department, continued	
Firefighters' Salaries	$19,763.22
Associate Dues/Subscriptions	$938.00
Building Maintenance	$317.31
Electricity	$1,326.35
Equipment Maintenance/Agreements	$592.59
Equipment Repair/Parts	$560.87
Gasoline and Oil	$637.73
Heating Fuel Costs	$1,116.87
New Equipment	$7,945.84
Postage	$3.22
Telephone	$826.85
Training	$600.36
Truck/Vehicle Maint & Repairs	$2,894.36
Uniforms/Protective Gear	$10,019.85
Total:	**$57,249.00**

Code Enforcement Officer	
CEO Salary	$34,215.02
BOCA/NEFPA/Other Dues	$750.00
Vehicle Gasoline & Oil	$261.59
Vehicle Maintenance	$50.90
Equipment Replacement	$150.00
Office/Field Supplies	$783.49
Training/Conference/Seminars	$205.00
Total:	**$36,416.00**

Highway Department	
Road Agent	$39,619.48
Road Agent's Assistant	$22,492.80
Laborers (Part-Time)	$3,617.82
Overtime (Road Agent's Assistant)	$2,991.60
Diesel Fuel	$2,550.18
Gasoline	$70.17
Electricity	$979.65
Hand Tools	$273.62
Heating Fuel	$744.63
Sub Contract Repairs	$628.39
Hot Top/Asphalt Products	$82,704.45
Inspections/Licenses Fees	$20.00
Drug/Alcohol Testing	$380.00
Uniforms	$868.00
New Equipment	$303.70
Plow and Equipment	$885.09
Parts/In-House Repairs	$14,903.01
Equipment Rental	$5,508.94
Salt/Calcium	$11,245.26
Sand/Stone/Gravel	$11,171.88
Shop Supplies	$2,053.11
Signs & Warning Devices	$448.17
Culvert/Guard Rails/etc.	$1,868.00
Telephone/Off Supply/Postage	$800.38
Tires and Tubes	$1,029.74
Other (Supplies, Pagers)	$751.93
Total:	**$208,910.00**

Transfer Station	
Transfer Station Manager	$26,744.00
Laborers (Full-Time)	$18,855.46
Overtime	$737.84

Transfer Station, continued	
Baling Wire/Bags/Signs/Recycling	$1,172.27
Electricity/Heating Oil	$1,764.14
Grounds Maintenance	$2,259.71
Association Dues/Subscriptions	$250.00
CFC Removal	$773.50
Uniforms/Porta Potty	$1,979.64
New Equipment	$7,768.00
Equipment Repair	$4,108.03
Rental Equipment	$240.00
Printing/Postage	$751.02
Telephone	$833.77
Training	$200.00
Stickers/Permits/Licenses	$268.60
Laborers (Part-Time)	$5,097.63
Other	$1,781.01
Total:	**$75,584.62**

Solid Waste Disposal	
Waste Management Disposal	$60,317.21
P & T Hauling Fees	$14,623.02
Non Revenue Recycle Disposal	$1,525.00
Tire Disposal	$1,730.05
Other	$4,610.10
Total:	**$82,805.38**

Total Animal Control:	**$400.00**

Health Agencies	
Lamprey Health Care	$2,100.00
My Friends Place	$500.00
Total:	**$2,600.00**

General Assistance	
Welfare Agent Salary	$3,262.68
Rental Assistance	$2,742.30
Utilities/Fuel Assistance	$1,446.01
Food Assistance	$186.32
Emergency Medical Assistance	$117.69
Subscriptions/Dues/Office Supplies	$50.50
Total:	**$7,805.50**

Total OYRA Expenses:	**$16,521.00**

Recreation Commission	
Party/Function Expenses	$246.09
Equip Maint/Agreements	$603.78
Equpment/Facilities Rental	$281.40
Exercise Salaries/Child Care	$1,374.73
Grounds Maintenance/Repair	$1,572.00
Total:	**$4,078.00**

Library	
Head Librarian Salary	$26,501.10
Assistant to Librarian Salary	$20,418.30
Substitute Salary	$280.00
Payments to Trustees	$25,942.00
Total:	**$73,141.40**

Patriotic Expenses	**$75.00**

Capital Outlays Land and Improvements	
Road Reconstruction	$35,000.00
Conservation Commission	$2,500.00
Total:	**$37,500.00**
Machinery, Vehicles & Equipment	
Highway Equipment	$10,000.00
Police Cruiser	$24,700.00
Total:	**$34,700.00**

Transfers to Trust Funds	
Recreation Commission	$10,000.00
Fire Equipment Trust Fund	$50,000.00
Solid Waste Trust Fund	$10,000.00
Accrued Benefits Fund	$8,000.00
Town Buildings Fund	$10,000.00
Fire Building Fund	$5,000.00
Land Acquisiton Trust Fund	$100,000.00
Highway Equipment Trust Fund	$15,000.00
Reevaluation Fund	$15,000.00
Lee Hill Cemetery Fence	$5,000.00
Library Capital Improvements Fund	$5,000.00
Total:	**$233,000.00**

GRAND TOTAL TOWN OPERATING EXPENDITURES	**$1,705,094.95**
Payments to State	$2,111.00
Payments to County	$433,844.00
Payment to ORSD	$5,584,522.00
EXPENSES FROM ENCUMBERED FUNDS	
Town Buildings	$1,216.00
Communicable Disease	$1,250.00
GIS Mapping	$1,181.75
SUBTOTAL:	**$7,729,219.70**
Tax Refunds	$25,117.54
Land Use Change Tax Fund	$46,720.00
GRAND TOTAL OF EXPENSES:	**$7,801,057.24**

COMPARATIVE STATEMENT OF EXPENDITURES & REVENUES FOR FISCAL YEAR 98-99

EXPENDITURES (modified accrual)

Title of Appropriation	Amount Appropriated 1998-1999	Actual Expenses 1998-1999	Under/Over Expenses 1998-1999
GENERAL GOVT			
Executive	$56,935	$54,088	$2,847
Election & Registration	$9,000	$8,920	$80
Financial Administration	$113,257	$112,320	$937
Revaluation of Property	$15,000	$16,394	($1,394)
Legal Expenses	$12,000	$5,553	$6,447
Personnel Administration	$148,784	$155,892	($7,108)
Planning & Zoning	$23,359	$22,780	$579
Government Buildings	$22,600	$21,332	$1,268
Cemeteries	$8,400	$8,400	$0
Insurance	$35,654	$34,585	$1,069
Regional Associations	$5,484	$5,484	$0
Contingency Fund	$10,000	$560	$9,440
PUBLIC SAFETY			
Police Department	$257,796	$257,241	$555
Durham Ambulance	$12,105	$7,492	$4,613
Fire Department	$58,260	$57,249	$1,011
Durham Dispatch Center	$37,271	$32,397	$4,874
Code Enforcement Off	$36,967	$36,416	$551
Emergency Management	$100	$0	$100
Animal Control	$1,500	$400	$1,100
HIGHWAYS, STREETS And TRANSFER STATION			
Highway and Streets	$219,330	$208,910	$10,420
Transfer Station	$167,040	$158,390	$8,650
MISCELLANEOUS			
Special Duty	$55,000	$90,871	($35,871)
HEALTH			
Lamprey Health Care	$2,100	$2,100	$0
My Friend's Place	$500	$500	$0
GENERAL ASSISTANCE			
Welfare Administration	$4,000	$3,263	$737
Welfare Vendor Payments	$25,500	$4,543	$20,957
CULTURE/RECREATION			
Parks and Recreation	$6,100	$4,078	$2,022
Oyster River Youth	$16,521	$16,521	$0
Library	$72,854	$73,141	($287)
Patriotic Expenses	$0	$75	($75)
Conservation Comm	$2,500	$2,500	$0
CAPITAL OUTLAY/Warrant Art			
Road Reconstruction	$35,000	$35,000	$0
Town Buildings	$10,000	$0	$10,000
Highway Equipment	$10,000	$10,000	$0
Police Cruiser	$24,737	$24,700	$37
Lee Hill Cemetery Fence	$5,000	$5,000	$0
Land Acquisition Trust	$100,000	$100,000	$0
Library Improvmnts	$5,000	$5,000	$0

(continued on next page)

EXPENDITURES (modified accrual) (continuted)

Title of Appropriation	Amount Appropriated 1998-1999	Actual Expenditures 1998-1999	Under/Over Expenditures 1998-1999
PAY TO CAPITAL RESERVES (continued)			
Trust Fund - Fire Bldgs	$5,000	$5,000	$0
Trust Fund - Fire Equip	$50,000	$50,000	$0
Trust Fund - Highway	$15,000	$15,000	$0
Trust Fund - Accrd Bnft	$8,000	$8,000	$0
Trust Fund - Solid Waste	$10,000	$10,000	$0
Trust Fund - Revaluation	$15,000	$15,000	$0
Trust Fund - Town Bldgs	$10,000	$10,000	$0
Trust Fund - Recreation	$10,000	$10,000	$0
Total Budget:	**$1,748,654**	**$1,705,095**	**$43,559**
School District:	$5,584,522	$5,584,522	$0
Strafford County:	$433,844	$433,844	$0
Payments to State of NH:	$0	$2,111	($2,111)
Encumbered Funds:	$7,418	$3,648	$3,770
Subtotal:	**$7,774,438**	**$7,729,220**	**$45,218**
1/2 Land Use Tax :	$40,000	$46,720	($6,720)
Refunds/Overpayments:	$26,127	$25,118	$1,009
Total Expenditures:	**$7,840,565**	**$7,801,057**	**$39,508**



COMPARATIVE STATEMENT OF EXPENDITURES & REVENUES FOR FISCAL YEAR 98-99

REVENUES (modified accrual)

Title of Revenue	Estimated Revenues 1998-1999	Actual Revenues 1998-1999	Under/Over Revenues 1998-1999
Property & Inventory Tax	$6,380,958	$6,383,346	$2,388
Gravel Pit Excvation Tax	$0	$33,828	$33,828
Land Use Change Tax	$40,000	$42,970	$2,970
Resident Taxes	$23,780	$22,490	($1,290)
Yield Taxes	$1,000	$5,470	$4,470
Payments in Lieu of Tax	$1,065		($1,065)
Interest & Penalties	$105,000	$89,854	($15,146)
Licenses, Permits and Fees			
Other Licenses, Permits	$17,000	$19,787	$2,787
Motor Vehicle Permits	$400,000	$448,925	$48,925
Building Permits	$15,000	$21,805	$6,805
Intergovernmental -- State			
Shared Revenue	$103,527	$103,527	$0
Meals/Rooms Distributior	$60,165	$60,165	$0
Highway Block Grant	$76,525	$72,902	($3,623)
Other State Grant(Police)	$0	$813	$813
Federal Grant for COPS	$0	$19,844	$19,844
Charges for Services			
Income from Depts	$24,000	$25,017	$1,017
Dept & Special Duty	$60,000	$116,830	$56,830
Miscellaneous Revenue			
Sale of Municipal Prop	$0	$1,968	$1,968
Interest on Investments	$90,000	$87,750	($2,250)
Cable Franchise Fee	$0	$10,272	$10,272
Misc Reimbursements	$15,000	$1,794	($13,206)
Insurance Reimburse		$8,312	$8,312
Capital Fund Transfers	$4,000	$5,626	$1,626
TOTALS:	**$7,417,020**	**$7,583,295**	**$166,275**

Breakdown of Tax Rate By Year

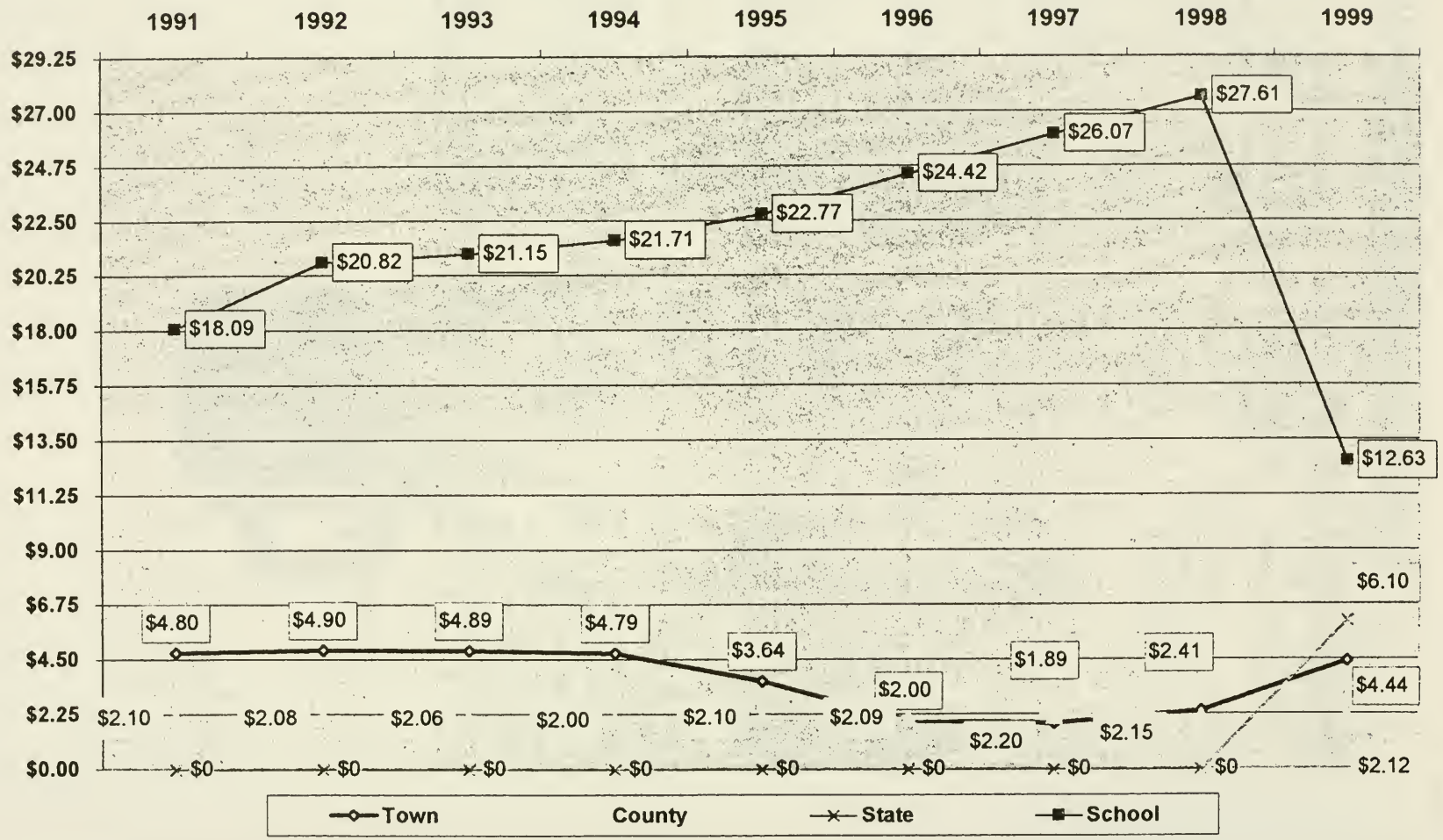

Determining the 1999 Tax Rate
With the Claremont State Education Property Tax

The single most important concern to the taxpayer and property owners in Lee is the Tax Rate.

The budgets of the town, school and county have a **DIRECT IMPACT** on the tax rate and yet, the relationship between budgets and tax rates is often the most misunderstood concept for the taxpayer. In an effort to explain how this year's tax rate was determined, what follows is a presentation/explanation of how the 1999 tax rate was computed.

The first concept that must be understood is that the town's operating budget is not the only budget which determines the tax rate. In Lee, the tax rate is made up from three budgets: the town's budget, the Oyster River School District Budget and the Strafford County budget. The budget for town, county and school respectively is determined by the appropriate legislative bodies -- Town Meeting for the town, School District Meeting for the Oyster River School District and the Commissioners of Strafford County for the County.

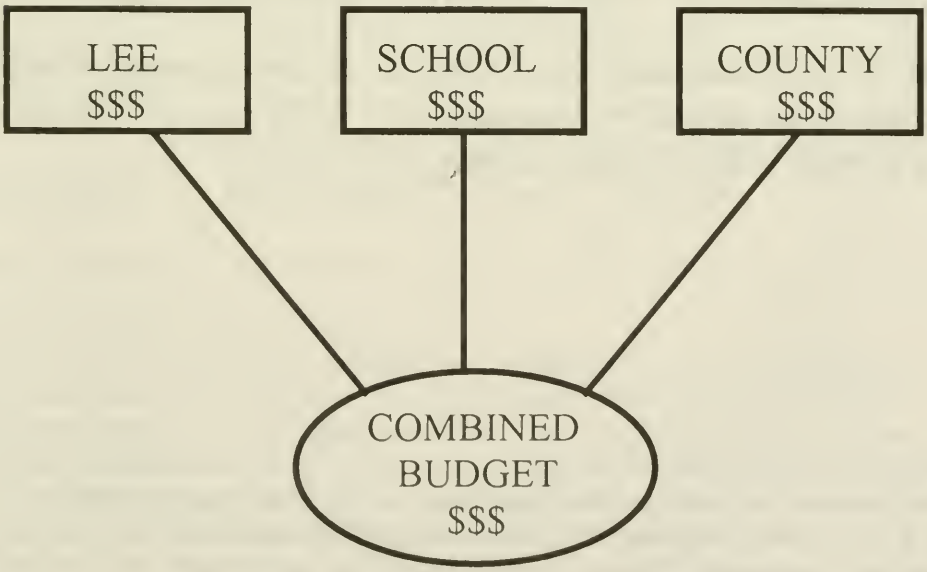

Once these budgets are voted in by the legislative bodies and forwarded to the State, the state subtracts anticipated revenues and state income to be returned to the respective school, county and town budgets to come up with the final (or net) appropriation needed for each budget. How these figures are used in calculating the tax rate follows on the next pages.

The Combined Budget Calculations

Town

In 1999, the town of Lee voted to:

1.	Appropriate	$2,192,412	for its operating budget
2.	State subtracts	(1,326,276)	in revenues[1] received
3.	State adds	$ 48,070	for overlay[2]&Vet Exempt
	Net:	$ 914,206	

This is how it is determined that $914,206 is the amount of money needed from the town's operating budget to be raised by your property taxes. This same approach is used for calculating the school and county as illustrated below:

Strafford County

4.	Appropriate	$ 439,932	due to County from Lee
5.	State subtracts	($ 3,610)	in revenues[1] received

Thus it is determined that $436,322 is the amount of money needed to be raised by your property taxes to pay the town of Lee's share of the county budget.

---

[1] Revenues can be shared revenues from state funding sources such as Highway Block Grant money or money that a town collects for its services.

[2] Overlay is the amount of money the Board of Selectmen set aside when setting the tax rate to refund tax money to citizens as result of abatement requests.

State Education Tax (Result of Claremont Lawsuit)

The state has determined that the statewide cost of providing an adequate education is $825 million. Approximately half of this money is funded by the statewide property tax. The other portion is provided from other state revenue sources such as sweeptstakes revenue and business taxes. The town of Lee is responsible for raising an amount equal to $6.60 per $1,000 of the town total equalized valuation[3] as illustrated below:

State Education Property Tax

Lee's Share of Statewide Property Tax is $6.60 X Total Equalized/$1,000
$6.60 **X** $186,921,540* = $1,233,682

*The Equalized value figure of $186,921,540 is determined by the state of NH yearly for every town and city.

However, in order for the town to raise this amount, the rate must be restated. This is due to the fact that property taxes are billed based upon the local assessed value of property, not the equalized value.

State Education Property Tax Rate Necessary to Raise $1,233,682 In Lee
$1,233,682 ÷ [Local Assessed Value $202,230,937[4]] = [State Education Property Tax Rate $6.10]

[3] This new tax was enacted in response to the NH Supreme Courts ruling in the Claremont case. The court ruled that it is the state's responsibility to fund an adequate education. It also ruled that property taxes used for the support of an adequate education need to be proportional throughout the state and not vary based upon the property wealth of a particular community.

[4] See Page 62 of this Town Report to see how this figure is calculated.

The difference between Lee's local assessed value and its equalized value is the primary reason for a state education property tax rate different than $6.60. Now that Lee's share of the new state tax has been calculated, the tax rate for the school can be calculated.

Oyster River School District (ORSD)

6.	Appropriates	$6,121,597	Lee Share of ORSD Costs
7.	State subtracts	(1,233,682)	State Education Prop Tax
8.	State subtracts	(2,289,287)	Adequate Educat Grant[5]
	Net:	$2,598,628	

This is how it is determined that $2,598,628 is the amount of money needed to be raised by your property taxes to pay the town of Lee's share of the ORSD budget

In Summary

The chart on the next page summarizes the discussion above in a more succinct format. It is difficult to explain in a simple or straightforward fashion just how the tax rate is established as the process itself is complicated; it is our hope, however, that this article will provide some clarification. Any citizen in town is welcome to contact me if they wish further information about this process.

Respectfully submitted,

Elaine A. Gauthier, Town Administrator

[5] The Dept of Education for the state of NH determines this amount and passes it to the Dept of Revenue Administration for the setting of the tax rate.

1999 Tax Rate Calculation

Town of Lee Portion

Total Town Appropriations:	$2,192,412	
Less: Town Revenues	($1,317,329)	
Less: Shared Revenues	($8,947)	
Add: Overlay	$24,970	
War Service Credits	$23,100	
Net Town Appropriations:		**$914,206**
Approved Town Tax Rate:		***$4.44***

Strafford County Portion

Strafford County Tax	$439,932	
Less: Shared Revenues	($3,610)	
Net County Appropriations:		**$436,322**
Approved County Tax Rate:		***$2.12***

Oyster River School Portion

Oyster River School Apportionment:	$6,121,597	
Less: Adequate Education Grant	($2,289,287)	
Less: State Education Taxes	($1,233,682)	
Approved School Tax Effort:		**$2,598,628**
Approved School Tax Rate:		***$12.63***

State Education Property Tax

State Education Taxes	$6.60	
Equalized Valuation is		
($.066 x $186,921,540) =	$1,233,682	
Divided by Local Assessed Valuation	$202,230,937	
($1,233,682 divided by $202,230,937)	$6.10	
Approved State Education Tax Rate:		***$6.10***
Combined Tax Rate:		***$25.29***

Total Property Taxes Assessed	$5,182,838
Less: War Service Credits	($23,100)
Total Property Tax Commitment to be raised:	$5,159,738

Proof of Rate

	Net Assessed Valuation	Tax Rate	Assessment
State Education Tax	$202,230,937	$6.10	$1,233,682
All Other Taxes	$205,796,237	$19.19	$3,949,156
			$5,182,838

1999 Summary Inventory of Valuation

Land	
Current Use Land (At CU Value)	$1,032,237
Residential Land	$52,074,800
Commercial/Industrial Land	$7,778,000
Total of Taxable Land:	**$60,885,037**
Buildings	
Residential Buildings	$124,368,400
Manufactured Housing	$3,486,600
Commercial/Industrial Buildings	$14,169,000
Total of Taxable Buildings:	**$142,024,000**
Public Utilities Value	**$3,565,300**
Values Before Exemptions	**$206,474,337**
Less Blind Exemptions	($30,000)
Less Elderly Exemptions	($528,700)
Less Physically Handicap	($119,400)
Net Valuation On Which Tax Rate For Town, County & Local Education Tax is Computed:	**$205,796,237**
Less Public Utilities	($3,565,300)
Net Valuation Without Utilities on Which Tax Rate for State Education Tax is Computed:	**$202,230,937**

ANNUAL REPORT OF CODE ENFORCEMENT OFFICER

This past year we have seen substantial growth in the residential area. Since the approval of two large subdivisions homes are being built and sold at a steady pace. Other lots throughout the community that may have sat idle are also being developed during this building boom of the late nineties. Last fiscal year 26 new dwelling units were constructed and this fiscal year 38 new dwelling units were constructed. It would appear that this trend will continue due to the desire to live in this area and a strong economy. Another large subdivision is in the design stage and may be before the Planning Board this year off of Route 155 near the Epping Town Line. I suspect that developers will continue to look for lots with development potential as the economy remains strong. What we have not seen is an increase in multi-family development. Developers are starting to look at larger parcels to fill the need for rental units, so we may see applications for multi-family development in the near future.

There is still activity and potential for development in the commercial zone. The Planning Board approved the site review of "Lee Custom Cycle" just south of the traffic circle on Route 125 and site review approval of "Lee Lock It In" a self storage facility just North of the Lee Circle on Route 125. The Aquifer Ordinance will be an area of interest and discussion in the coming year, much of the land left in the commercial zone is located within this district. The requirements for development in the Aquifer Zone will need to be carefully evaluated in order to protect this important resource.

A total of One Hundred Ninety-five (195) permits were issued for the fiscal year 1998-1999 with an estimated cost of construction totaling $6,567,172.00 dollars. A breakdown of the types of permits follows:

Category	Permits
Single Family Dwellings	38
Duplex Units	0
Multi-Family	0
Additions	26
Out Buildings	21
Garages	30
Remodel/all others	78
Commercial	2
Total:	195

Annual Report of the Lee Fire Department

Members of the Lee Fire Department responded to 177 calls for assistance during 1999. The nature of calls throughout the year taxed the skills and resources of all members. Leading the calls was the volume of motor vehicle accidents. More than thirty-percent of the calls were due to motor vehicle accidents. Intricate extrication procedures were used on many of these. Fortunately, the Department recognized the trend and focused more training programs on motor vehicle related incidents. This percentage is expected to climb in the coming years due to the fact vehicular traffic along Route 125 and Route 4 is growing steadily.

Hazardous material related response remains a key concern for firefighters. The complex nature of these types of incidents requires in depth training and awareness. While the total number of hazardous material related calls were relatively small, their potential impact on the Lee community can be significant. Contingency planning is a vital element in the Department's training curriculum.

Membership in the Lee Fire Department remained steady for 1999. All firefighters are required to pass State of New Hampshire Firefighter Level One certification after completing a mandatory probationary period. Other members of the Department continued to attain higher levels of certification through State of New Hampshire certification programs. In addition, the Department has a growing number of members who became or maintained National Registry Emergency Medical Technician status. These individuals completed the training on their own without reimbursement from the Town of Lee.

A new fire truck was ordered during 1999. A special committee of firefighters spent considerable time researching this piece of

apparatus in order to ensure it would serve the current and future needs of the town's citizens. It is scheduled for delivery in early 2000.

Members of the Lee Fireman's Association continue their efforts to support the Department and residents of the town. The Association's fundraising efforts gave it the ability to donate essential tools and training curriculum to the Department without the use of taxpayer funds. In addition, the Association donated money to the Worcester Firefighters Fund in the wake of their tragedy, and to the family of Richard Beaulieu, a member of the Lee Fire Department who passed away in 1999. The Lee Fireman's Association is a non-profit organization that does not receive any funding from the Town of Lee. It is open to firefighters and private citizens.

In 2000, the Department will celebrate its 50th year of service to the Town of Lee. While it is impossible to predict the challenges that lie ahead, all Lee residents can take comfort in the fact a dedicated group of individuals stand ready to serve.

Respectfully submitted,
Joe Lombardo, Secretary
Lee Fire Department

TOWN WARRANT

TOWN OF LEE
ANNUAL REPORT
INSERTS FOR THE
TOWN MEETING OF
MARCH 2000

INSERT
TABLE OF CONTENTS

2000 TOWN WARRANT A5
2000 TOWN BUDGET A11

TOWN OF LEE
TOWN WARRANT
STATE OF NEW HAMPSHIRE

To the inhabitants of the Town of Lee, County of Strafford, State of New Hampshire, qualified to vote in Town affairs:

YOU ARE HEREBY NOTIFIED TO MEET AT THE MAST WAY SCHOOL ON TUESDAY, THE FOURTEENTH DAY OF MARCH, 2000 TO ACT ON THE FOLLOWING SUBJECTS:

(Polls will open from 8:00 A.M. to 7:00 P.M.)

1. To choose all necessary Town Officers for the ensuing year.

Articles 2 through 30 will be acted upon at the Mast Way School on Wednesday, March 15, 2000 at 7:30 P.M.

2. To see if the Town will vote to raise and appropriate the sum of one million six hundred and eleven one hundred and ninety seven dollars ($1,611,197) for general municipal operations. (The Selectmen recommend this appropriation)

General Government	
Executive	$ 59,981
Financial Administration	116,416
Election & Registration	11,450
Government Buildings	22,700
Property Revaluation	17,750
Planning & Zoning	24,158
Legal Expenses	12,000
Personnel Administration	209,703
Cemeteries	8,400
Other Insurance	36,167
Contingency Fund	10,000

Public Safety	
Police Department	$304,678
Fire Department	59,760
Code Enforcement Office	39,052
Emergency Management	100
Durham Dispatch	48,240
Special Duty	70,000
Highway Department	
Highway Department	$230,000
Solid Waste	
Transfer Station	$193,025
Animal Control	1,500
General Assistance	24,500
Culture and Recreation	
Library	$85,887
Recreation Commission	6,500
Oyster River Youth Association	19,231
TOTAL FOR MUNICIPAL OPS:	***$1,611,197***

3. To see if the Town will vote to raise and appropriate the sum of ten thousand dollars ($10,000) for repairs and improvements to the Town Buildings. (The Selectmen recommend this appropriation)

4. To see if the Town will vote to raise and appropriate the sum of ten thousand dollars ($10,000) for the purchase and/or lease of a new copier for the Town Hall Offices. (The Selectmen recommend this appropriation)

5. To see if the Town will vote to raise and appropriate the sum of ten thousand dollars ($10,000) to be deposited with the Trustees of the Trust Fund for the Town Buildings Fund. (The Selectmen recommend this appropriation)

6. To see if the Town will vote to raise and appropriate the sum of twelve thousand four hundred and eighty three dollars ($12,483) for the purchase

of new equipment for the Highway Department. (The Selectmen recommend this appropriation)

7. To see if the Town will vote to raise and appropriate the sum of fifteen thousand ($15,000) to be deposited with the Trustees of the Trust Funds for the purchase of new Highway Equipment. (The Selectmen recommend this appropriation)

8. To see if the Town will vote to raise and appropriate the sum of thirty-five thousand dollars ($35,000) for road reconstruction. (The Selectmen recommend this appropriation)

9. To see if the Town will vote to raise and appropriate the sum of twenty-six thousand dollars ($26,000) for the purchase of a new police cruiser and the changeover of radios and safety equipment. (The Selectmen recommend this appropriation)

10. To see if the Town will vote to raise and appropriate the sum of ninety thousand dollars ($90,000) for the purchase of a new computer system for the Police Department. (The Selectmen recommend this appropriation)

11. To see if the Town will vote to raise and appropriate the sum of five thousand dollars ($5,000) to be deposited with the Trustees of the Trust Funds for the Fire Building Maintenance Fund. (The Selectmen recommend this appropriation)

12. To see if the Town will vote to raise and appropriate the sum of thirty thousand ($30,000) to be deposited with the Trustees of the Trust Funds for the purchase of new fire equipment. (The Selectmen recommend this appropriation)

13. To see if the Town will vote to raise and appropriate the sum of five thousand dollars ($5,000) to be deposited with the Trustees of the Trust Funds for the Library Maintenance Fund. (The Selectmen recommend this appropriation)

14. To see if the Town will vote to raise and appropriate the sum of five thousand dollars ($5,000) for the purchase of a circulation system for the

library with costs broken out as:

$ 3,100	Circulation Software
$ 1,095	Scanner for Inventory/Desk 1
$ 549	Scanner for Desk 2 Computer
$ 56	Stand for Scanner
$ 200	Memory/Cable/Miscellaneous
$ 5,000	

(The Selectmen recommend this appropriation)

15. To see if the Town will vote to raise and appropriate the sum of four thousand five hundred dollars ($4,500) for the Conservation Commission. (The Selectmen recommend this appropriation)

16. To see if the town will vote to send the following resolution to the New Hampshire General Court: Resolved, New Hampshire's natural, cultural and historic resources in this town and throughout the state are worthy of protection and, therefore, the State of New Hampshire should establish and fund a permanent public/private partnership for the voluntary conservation of these important resources."

17. To see if the Town will vote to raise and appropriate up to one hundred thousand dollars ($100,000) to be added to the Land Acquisition Capital Reserve Fund and authorize the transfer of the June 30, 2000 fund balance in that amount for this purpose. (The Selectmen recommend this appropriation) (Majority Vote Required)

18. To see if the Town will vote to raise and appropriate the sum of three hundred thousand dollars ($300,000) to purchase and acquire a Conservation Easement on land off both sides of Lee Hook Road, with frontage on the Lamprey River, owned by Philip and Gail Sanborn and to authorize the withdrawal of one hundred and seventy five thousand dollars ($175,000) from the Capital Reserve Fund created for that purpose (Land Acquisition Trust Fund). The balance of one hundred and twenty five thousand dollars ($125,000) is to come from the U.S. National Park Service Wild & Scenic Rivers Fund. (The Selectmen recommend this appropriation. Majority vote required)

19. To see if the Town will vote to raise and appropriate the sum of sixty thousand dollars ($60,000) to purchase and acquire a Conservation Easement on land off Tuttle Road, with frontage on the Lamprey River, owned by Marion Stevens, and to authorize the withdrawal of thirty-five thousand dollars ($35,000) from the Capital Reserve Fund created for that purpose (Land Acquisition Trust Fund). The balance of twenty five thousand dollars ($25,000) is to come from the U.S. National Park Service Wild & Scenic Rivers fund. (The Selectmen recommend this appropriation. Majority vote required)

20. To see if the Town will vote to raise and appropriate the sum of one hundred and sixty seven thousand dollars ($167,000) to purchase and acquire a Conservation Easement on land off Cartland Road owned by Christopher and Julia Cook and to authorize the withdrawal of one hundred and sixty seven thousand dollars ($167,000) from the Capital Reserve Fund created for that purpose (Land Acquisition Trust Fund). (The Selectmen recommend this appropriation. Majority vote required)

21. To see if the Town will vote to raise and appropriate the sum of ten thousand dollars ($10,000) to be deposited with the Trustees of the Trust Fund for the Recreation Account. (The Selectmen recommend this appropriation)

22. To see if the town will vote to raise and appropriate the sum of ten thousand dollars ($10,000) to be deposited with the Trustees of the Trust Funds for the Solid Waste Capital Reserve Fund. (The Selectmen recommend this appropriation)

23. To see if the Town will vote to appoint the Board of Selectmen as agents to expend the Solid Waste Capital Reserve Trust Fund established in March of 1972.

24. To see if the town will vote to raise and appropriate the sum of fifteen thousand dollars ($15,000) to be deposited with the Trustees of the Trust Funds for the Update/Revaluation Fund. (The Selectmen

recommend this appropriation)

25. To see if the Town will vote to raise and appropriate the sum of six thousand dollars ($6,000) to be deposited with the Trustees of the Trust Funds for the Lee Hill Cemetery Fencing Fund. (The Selectmen recommend this appropriation)

26. To see if the Town will vote to raise and appropriate the sum of fourteen thousand eight hundred and ninety seven dollars ($14,897) for the Durham Ambulance Corps (DAC). (The Selectmen recommend this appropriation)

27. To see if the town will vote to raise and appropriate the sum of eight thousand dollars ($8,000) to be deposited in the Internal Service Fund for Accrued Benefits Expendable Trust Fund. (The Selectmen recommend this appropriation)

28. To see if the Town will vote to raise and appropriate the sum of three thousand seventy dollars ($3,070) for Strafford Regional Planning Commission. (The Selectmen recommend this appropriation)

29. To see if the Town will vote to raise and appropriate the sum of six thousand four hundred and seventy five dollars ($6,475) for the agencies listed below:

Strafford County Comm Action	$ 1,000
Sexual Assault Support Services	$ 1,775
Lamprey Health Center	$ 2,200
My Friend's Place	$ 500
AIDS Response Seacoast	$ 500
American Red Cross	$ 500
Total:	$ 6,475

(The Selectmen recommend this appropriation)

30. To transact any other business which may legally come before this meeting.

GIVEN UNDER OUR HANDS AND SEAL THIS
FOURTEENTH DAY OF FEBRUARY
IN THE YEAR OF OUR LORD
TWO THOUSAND

Dwight E. Barney
Chairman

Richard H. Wellington

Joseph P. Ford

BOARD OF SELECTMEN FOR THE TOWN
OF LEE

TOWN BUDGET

MS-6
REVISED 1998

STATE OF NEW HAMPSHIRE
DEPARTMENT OF REVENUE ADMINISTRATION
MUNICIPAL SERVICES DIVISION
P.O. BOX 487, CONCORD, NH 03302-0487
(603)271-3397

BUDGET OF THE TOWN/CITY

OF: LEE

Appropriations and Estimates of Revenue for the Ensuing Year January 1, _____ to December 31, _____

or Fiscal Year From July 1, 2000 to June 30, 2001

IMPORTANT:

Please read RSA 32:5 applicable to all municipalities.

1. Use this form to list the entire budget in the appropriate recommended and not recommended area. This means the operating budget and all special and individual warrant articles must be posted.

2. Hold at least one public hearing on this budget.

3. When completed, a copy of the budget must be posted with the warrant. Another copy must be placed on file with the town clerk, and a copy sent to the Department of Revenue Administration at the above address.

DATE: February 14, 2000

GOVERNING BODY (SELECTMEN)

Please sign in ink.

Dwight E. Barney, Chairman — Dwight E. Barney

Richard H. Wellington — Richard H. Wellington

Joseph P. Ford — Joseph P. Ford

THIS BUDGET SHALL BE POSTED WITH THE TOWN WARRANT

Budget - Town/City of LEE **FY** 2000-2001 **MS-6**

1	2	3	4	5	6	7
Acct.#	PURPOSE OF APPROPRIATIONS (RSA 32:3,V)	WARR. ART.#	Appropriations Prior Year As Approved by DRA	Actual Expenditures Prior Year	APPROPRIATIONS ENSUING FY (RECOMMENDED)	APPROPRIATIONS ENSUING FY (NOT RECOMMENDED)
			FY1999-2000	FY98-99	FY2000-2001	
	GENERAL GOVERNMENT		XXXXXXXXX	XXXXXXXXX	XXXXXXXXX	XXXXXXXXX
4130-4139	Executive	2	59,440	54,088	59,981	
4140-4149	Election,Reg.& Vital Statistics	2	11,450	8,920	11,450	
4150-4151	Financial Administration	2	114,117	112,320	116,416	
4152	Revaluation of Property	2	15,000	16,394	17,750	
4153	Legal Expense	2	12,000	5,553	12,000	
4155-4159	Personnel Administration	2	172,798	155,892	209,703	
4191-4193	Planning & Zoning	2	24,410	22,780	24,158	
4194	General Government Buildings	2	22,600	22,780	22,700	
4195	Cemeteries	2	8,400	8,400	8,400	
4196	Insurance	2	36,167	34,585	36,167	
4197	Advertising & Regional Assoc.	27	5,484	5,484	3,070	
4199	Other General Government	2	14,000	559	10,000	
	PUBLIC SAFETY		XXXXXXXXX	XXXXXXXXX	XXXXXXXXX	XXXXXXXXX
4210-4214	Police + SPECIAL DUTY	2	334,378	329,101	354,678	
4215-4219	Ambulance	25	13,882	7,492	14,897	
4220-4229	Fire + SPECIAL DUTY	2	73,260	76,260	79,760	
4240-4249	Building Inspection	2	39,378	36,416	39,052	
4290-4298	Emergency Management	2	100	-0-	100	
4299	Other (Including Communications)	2	41,283	32,397	48,240	
	AIRPORT/AVIATION CENTER		XXXXXXXXX	XXXXXXXXX	XXXXXXXXX	XXXXXXXXX
4301-4309	Airport Operations					
	HIGHWAYS & STREETS		XXXXXXXXX	XXXXXXXXX	XXXXXXXXX	XXXXXXXXX
4311	Administration	2	224,660	208,910	230,000	
4312	Highways & Streets					
4313	Bridges					
4316	Street Lighting					
4319	Other					
	SANITATION		XXXXXXXXX	XXXXXXXXX	XXXXXXXXX	XXXXXXXXX
4321	Administration	2	182,875	158,390	193,025	
4323	Solid Waste Collection					
4324	Solid Waste Disposal					
4325	Solid Waste Clean-up					

Budget - Town/City of LEE **FY** 2000-2001 **MS-6**

1	2	3	4	5	6	7
Acct.#	PURPOSE OF APPROPRIATIONS (RSA 32:3,V)	WARR. ART.#	Appropriations Prior Year As Approved by DRA	Actual Expenditures Prior Year	APPROPRIATIONS ENSUING FY (RECOMMENDED)	APPROPRIATIONS ENSUING FY (NOT RECOMMENDED)
			FY1999-2000	FY98-99	FY2000-2001	
	SANITATION cont.		xxxxxxxxx	xxxxxxxxx	xxxxxxxxx	xxxxxxxxx
4326-4329	Sewage Coll & Disposal & Other					
	WATER DISTRIBUTION & TREATMENT		xxxxxxxxx	xxxxxxxxx	xxxxxxxxx	xxxxxxxxx
4331	Administration					
4332	Water Services					
4335-4339	Water Treatment, Conserv. & Other					
	ELECTRIC		xxxxxxxxx	xxxxxxxxx	xxxxxxxxx	xxxxxxxxx
4351-4352	Admin and Generation					
4353	Purchase Costs					
4354	Electric Equipment Maintenance					
4359	Other Electric Costs					
	HEALTH		xxxxxxxxx	xxxxxxxxx	xxxxxxxxx	xxxxxxxxx
4411	Administration					
4414	Pest Control	2	1,500	400	1,500	
4415-4419	Health Agencies & Hosp & Other	29	3,600	2,600	6,475	
	WELFARE		xxxxxxxxx	xxxxxxxxx	xxxxxxxxx	xxxxxxxxx
4441-4442	Administration & Direct Assist	2	4,000	3,263	4,500	
4444	Intergovernmental Welfare Pymnts					
4445-4449	Vendor Payments & Other	2	25,500	4,543	20,000	
	CULTURE & RECREATION		xxxxxxxxx	xxxxxxxxx	xxxxxxxxx	xxxxxxxxx
4520-4529	Parks & Recreation	2	6,100	4,078	6,500	
4550-4559	Library	2	76,947	73,141	85,887	
4583	Patriotic Purposes			75		
4589	Other Culture & Recreation	2	19,583	16,521	19,231	
	CONSERVATION		xxxxxxxxx	xxxxxxxxx	xxxxxxxxx	xxxxxxxxx
4611-4612	Admin.& Purch. of Nat Resources	15	4,500	2,500	4,500	
4619	Other Conservation					
4631-4632	REDEVELOPMNT & HOUSING					
4651-4659	ECONOMIC DEVELOPMENT					
	DEBT SERVICE		xxxxxxxxx	xxxxxxxxx	xxxxxxxxx	xxxxxxxxx
4711	Princ.- Long Term Bonds & Notes					
4721	Interest-Long Term Bonds & Notes					
4723	Int on Tax Anticipation Notes					

Budget - Town/City of LEE **FY** 2000-2001 **MS-6**

1	2	3	4	5	6	7
Acct.#	PURPOSE OF APPROPRIATIONS (RSA 32:3.V)	WARR. ART.#	Appropriations Prior Year As Approved by DRA	Actual Expenditures Prior Year	APPROPRIATIONS ENSUING FY (RECOMMENDED)	APPROPRIATIONS ENSUING FY (NOT RECOMMENDED)
			FY1999-2000	FY98-99	FY2000-2001	
	DEBT SERVICE cont.		xxxxxxxxx	xxxxxxxxx	xxxxxxxxx	xxxxxxxxx
4790-4799	Other Debt Service					
	CAPITAL OUTLAY		xxxxxxxxx	xxxxxxxxx	xxxxxxxxx	xxxxxxxxx
4901	Land ART 18-20		190,000	67,200	527,000	
4902	Machinery, Vehicles & Equipment ART 4, 6, 9, 10,	14	195,000		143,483	
4903	Buildings	3			10,000	
4909	Improvements Other Than Bldgs.	8			35,000	
	OPERATING TRANSFERS OUT		xxxxxxxxx	xxxxxxxxx	xxxxxxxxx	xxxxxxxxx
4912	To Special Revenue Fund					
4913	To Capital Projects Fund					
4914	To Enterprise Fund					
	Sewer-					
	Water-					
	Electric-					
	Airport- ART 5,7,11,12,13,21,22,24,25,27					
4915	To Capital Reserve Fund		254,000	227,500	206,000	
4916	To Exp.Tr.Fund-except #4917	26	6,000	8,000	8,000	
4917	To Health Maint. Trust Funds					
4918	To Nonexpendable Trust Funds					
4919	To Agency Funds					
	SUBTOTAL 1		2,192,412	1,705,094	2,569,623	

If you have a line item of appropriations from more than one warrant article, please use the space below to identify the make-up of the the line total for the ensuing year.

Acct. #	Warr. Art. #	Amount	Acct. #	Warr. Art. #	Amount

"SPECIAL WARRANT ARTICLES"

Special warrant articles are defined in RSA 32:3,VI, as appropriations 1) in petitioned warrant articles; 2) appropriations raised by bonds or notes; 3) appropriation to a separate fund created pursuant to law, such as capital reserve funds or trust funds; 4) an appropriation designated on the warrant as a special article or as a nonlapsing or nontransferable article.

1	2	3	4	5	6	7
Acct.#	PURPOSE OF APPROPRIATIONS (RSA 32:3,V)	WARR. ART.#	Appropriations Prior Year As Approved by DRA	Actual Expenditures Prior Year	APPROPRIATIONS ENSUING FY (RECOMMENDED)	APPROPRIATIONS ENSUING FY (NOT RECOMMENDED)
4916	Accrued Benefits	27	6,000	8,000	8,000	
4916	Recreation Comm	21	10,000	10,000	10,000	
~~4916~~	~~Highway Equipment~~	~~7~~	~~15,000~~	~~15,000~~	~~15,000~~	
4916	Fire Equipment	12	25,000	50,000	30,000	
~~4916~~	~~Solid Waste Fund~~	~~22~~	~~10,000~~	~~10,000~~	~~10,000~~	
4916	Communicable Dise	---	3,000	------	------	
4916	Reevaluation Fund	24	15,000	15,000	15,000	
~~4916~~	~~Fire Building Fund~~	~~11~~	~~5,000~~	~~5,000~~	~~5,000~~	
4916	Town Buildings	5	10,000	10,000	10,000	
4916	Land Acquistion	17	150,000	100,000	100,000	
~~4916~~	~~Cemetery Fence~~	~~25~~	~~6,000~~	~~5,000~~	~~6,000~~	
SUBTOTAL 2 RECOMMENDED			xxxxxxxxx	xxxxxxxxx		xxxxxxxxx
4916	Library Capital	13	5,000	5,000	5,000	
					214,000	

"INDIVIDUAL WARRANT ARTICLES"

Individual" warrant articles are not necessarily the same as "special warrant articles". Individual warrant articles might be negotiated cost items for labor agreements or items of a one time nature you wish to address individually.

1	2	3	4	5	6	7
Acct.#	PURPOSE OF APPROPRIATIONS (RSA 32:3,V)	WARR. ART.#	Appropriations Prior Year As Approved by DRA	Actual Expenditures Prior Year	APPROPRIATIONS ENSUING FY (RECOMMENDED)	APPROPRIATIONS ENSUING FY (NOT RECOMMENDED)
4901	Road Reconstruct	8	35,000	35,000	35,000	
4901	Town Bldg Improv	3	10,000	------	10,000	
~~4901~~	~~Conservation Esmt~~	~~18-20~~	~~145,000~~	~~------~~	~~527,000~~	
4902	Town Clk Software	---	10,000	------	------	
4902	Police Cruiser	9	25,000	24,700	26,000	
~~4902~~	~~Fire Truck~~		~~150,000~~	~~------~~	~~------~~	
4902	Highway Equipment	6	10,000	10,000	12,483	
4902	Library Circ Systm	14	------	------	5,000	
~~4902~~	~~Disptch CTR Equip~~	~~10~~	~~------~~	~~------~~	~~90,000~~	
4902	Town hall copier	4	------	------	10,000	
SUBTOTAL 3 RECOMMENDED			xxxxxxxxx	xxxxxxxxx	715,483	xxxxxxxxx

Budget - Town/City of LEE **FY** 2000-2001 **MS-6**

From 1999 Tax Rate

1	2	3	4	5	6
Acct.#	SOURCE OF REVENUE	WARR. ART.#	Estimated Revenues Prior Year	Actual Revenues Prior Year	ESTIMATED REVENUES ENSUING YEAR
	TAXES		xxxxxxxxx	xxxxxxxxx	xxxxxxxxx
3120	Land Use Change Taxes		20,000	42,970	80,000
3180	Resident Taxes		22,980	22,490	25,000
3185	Timber Taxes		1,500	5,470	3,000
3186	Payment in Lieu of Taxes		1,065		1,065
3189	Other Taxes				
3190	Interest & Penalties on Delinquent Taxes		85,000	89,854	90,000
	Inventory Penalties		5,000		5,000
	Excavation Tax ($.02 cents per cu yd)		3,800		4,000
	Excavation Activity Tax		44,000	33,828	45,000
	LICENSES, PERMITS & FEES		xxxxxxxxx	xxxxxxxxx	xxxxxxxxx
3210	Business Licenses & Permits		1,000		
3220	Motor Vehicle Permit Fees		350,000	448,925	475,000
3230	Building Permits		10,000	21,805	22,000
3290	Other Licenses, Permits & Fees		15,000	19,787	15,000
3311-3319	FROM FEDERAL GOVERNMENT		40,000	19,844	
	FROM STATE		xxxxxxxxx	xxxxxxxxx	xxxxxxxxx
3351	Shared Revenues		25,048	103,527	25,000
3352	Meals & Rooms Tax Distribution		77,458	60,165	60,000
3353	Highway Block Grant		75,478	72,902	73,000
3354	Water Pollution Grant				
3355	Housing & Community Development				
3356	State & Federal Forest Land Reimbursement				
3357	Flood Control Reimbursement				
3359	State Police Grant Other (Including Railroad Tax)			813	
3379	FROM OTHER GOVERNMENTS				
	CHARGES FOR SERVICES		xxxxxxxxx	xxxxxxxxx	xxxxxxxxx
3401-3406	Income from Departments		16,000	25,017	16,000
3409	Other Charges		50,000	116,830	16,000
	MISCELLANEOUS REVENUES		xxxxxxxxx	xxxxxxxxx	xxxxxxxxx
3501	Sale of Municipal Property		50,000	1,968	3,500
3502	Interest on Investments		15,000	87,750	90,000
3503-3509	Other		--------	20,378	16,435

Budget - Town/City of LEE **FY** 2000-2001 **MS-6**

1	2	3	4	5	6
Acct.#	SOURCE OF REVENUE	WARR. ART.#	Estimated Revenues Prior Year	Actual Revenues Prior Year	ESTIMATED REVENUES ENSUING YEAR
	INTERFUND OPERATING TRANSFERS IN		XXXXXXXXX	XXXXXXXXX	XXXXXXXXX
3912	From Special Revenue Funds				
3913	From Capital Projects Funds				
3914	From Enterprise Funds				
	Sewer - (Offset)				
	Water - (Offset)				
	Electric - (Offset)				
	Airport - (Offset)				
3915	From Capital Reserve Funds		229,000		377,000
3916	From Trust & Agency Funds		30,000	5,626	5,000
	OTHER FINANCING SOURCES		XXXXXXXXX	XXXXXXXXX	XXXXXXXXX
3934	Proc. from Long Term Bonds & Notes				
	Amts VOTED From F/B ("Surplus")		150,000		
	Fund Balance ("Surplus") to Reduce Taxes				
	TOTAL ESTIMATED REVENUE & CREDITS		1,317,329	1,201,014	1,481,000

"BUDGET SUMMARY"

SUBTOTAL 1 Appropriations Recommended (from page 4)	2,569,623
SUBTOTAL 2 Special Warrant Articles Recommended (from page 5)	
SUBTOTAL 3 "Individual" Warrant Articles Recommended (from page 5)	
TOTAL Appropriations Recommended	2,569,623
Less: Amount of Estimated Revenues & Credits (from above,column 6)	1,481,000
Estimated Amount of Taxes to be Raised	1,088,623

STATE OF NEW HAMPSHIRE
DEPARTMENT OF REVENUE ADMINISTRATION
MUNICIPAL SERVICES DIVISION
P.O. BOX 487, CONCORD, NH 03302-0487
(603)271-3397

INSTRUCTIONS FOR FORM MS-6 BUDGET OF THE TOWN

Pages 1 - 5 APPROPRIATIONS

RSA 32:5 requires this budget be prepared on a "gross" basis, showing all revenues and appropriations. The "Warr Art. #" column 3 is for the related warrant article numbers for the ensuing year's budget. Complete column 4, entitled "Appropriations Prior Year As Approved by DRA". In column 5 enter the prior year's actual expenditures. If the fiscal year is July-June, enter the actual expenditures for the most recently completed fiscal year. In column 6, enter the selectmen's recommended budget for the coming year and use column 7 for those appropriations not recommended.

SPECIAL AND INDIVIDUAL WARRANT ARTICLES

RSA 32:5 requires all appropriations be listed on the posted form in the appropriate recommended or not recommended area. This means the operating budget and all special and individual warrant articles must be posted. At your suggestion, we have redesigned the budget form to make compliance easier. Page 5 provides an area for you to list special and individual warrant articles (also see the section on page 7 summarizing all recommended appropriations).

Pages 6 - 7 REVENUES

Insert last year's estimated and actual revenue in columns 4 & 5. Enter this year's estimate of revenue in the "Estimated Revenue", column 6. The "Warr. Art. #", column 3, is for the related warrant article, if any.

POSTING AND REPORT DISTRIBUTION

A hearing must be held on the budget and a signed copy of this budget must be posted with the warrant. Send a signed copy to the Commissioner of Revenue Administration at our new address above within 20 days after the meeting.

This form is computerized. Send us your blank disk & a self-addressed, stamped mailer for a copy of the spreadsheet.

Lee Fire Department Call Record

Alarm Activation/Investigation	29
Chimney Fire	5
Downed Power Lines	12
Dumpster Fire	2
Electrical Fire	5
Forestry	10
Homeowner Assistance	2
Hazmat Incident	4
Ice/Water Rescue	2
Medical Assistance	5
Motor Vehicle Accident	55
Motor Vehicle Fire	7
Mutual Aid	18
Odor Investigation	4
Smoke Investigation	7
Structure Fire	2
Stove Fire	1
Unpermitted Burn	7
Total Calls	**177**

ANNUAL REPORT OF THE TOWN FOREST FIRE WARDEN AND STATE FOREST RANGER

To aid your Forest Fire Warden, Fire Department and State Forest Ranger, contact your local Warden or Fire Department to find out if a permit is required before any outside burning. Fire permits are required for any open burning unless the ground is completely covered with snow where the burning will be done. Violations of RSA 227-L:17, the fire permit law and the other burning laws of the State of New Hampshire are misdemeanors punishable by fines of up to $ 2,000 and/or a year in jail. Violators are also liable for all fire suppression costs.

There are eleven Forest Rangers who work for the New Hampshire Division of Forests and Lands - Forest Protection Bureau. During the 1999 season, Forest Rangers were busy assisting communities with suppression of difficult and remote multi-day fires. Forest Rangers have also investigated numerous complaints regarding violations of the timber harvest and forest fire laws and taken enforcement action to ensure compliance. If you have any questions regarding forest fire or timber harvest laws, please call our office at 271-2217.

There are 2400 Forest Fire Wardens and Deputy Forest Fire Wardens throughout the State. Each town has a Forest Fire Warden and several Deputy Wardens who assist the Forest Rangers with forest fire suppression, prevention and law enforcement. The 1999 fire season was a challenging but safe year for wildland firefighters in New Hampshire. The severe drought conditions throughout the Spring and Summer months, combined with residual effects of the 1998 Ice Storms resulted in a dramatic increase in wildland fires. In addition to burning in excess of 452 acres, 35 structures were also impacted by wildfire. Wildland fires in the urban interface is a serious concern for both landowners and firefighters. Homeowners can

help protect their structures by maintaining adequate green space around them and making sure that houses are properly identified with street numbers.

The State of New Hampshire operates 15 fire towers, 2 mobile patrols and 3 contract aircraft patrols. This early detection and reports from citizens aid in the quick response from local Fire Departments. This is a critical factor in controlling the size of wildland fires and keeping the loss of property and suppression costs as low as possible.

Please contact your local Fire Department before doing **any** outside burning.

REMEMBER ONLY YOU CAN PREVENT FOREST FIRES!!

1999 Fire Statistics
(All Fires Reported through December 10, 1999)

TOTALS BY COUNTY

	Numbers	Acres
Hillsborough	271	50
Rockingham	218	111
Merrimack	213	115
Belknap	139	66
Cheshire	131	28
Strafford	98	26
Carroll	81	17
Grafton	70	18
Sullivan	62	17
Coos	18	3.25

	Total Fires	Total Acres
1999	1301	452.28
1998	798	442.86

CAUSES OF FIRES REPORTED

Debris Burning	352
Miscellaneous*	279
Smoking	188
Children	176
Campfire	161
Arson/Suspicious	54
Equipment Use	43
Lightning	42
Railroad	6

*Miscellaneous (powerlines, fireworks, structures, OHRV)

ANNUAL REPORT OF THE

LEE HIGHWAY DEPARTMENT

In the past, this report has been for the past calendar year because it was easier to report the work done that way. However, this year and in the future the report will be for the past fiscal year to keep in compliance with the intent of the Town Report. As last years report covered most of 1998 this report will only cover December 98 through June of 99.

The winter of 98-99 was an on again off again winter. December had a few small storms for practice but nothing significant. Between storms the two-man highway crew assisted the Tr. Station Department fixing and fabricating containers and also cutting in a ½ mile public access road to Wheelwright Pond.

It was very hard to keep pavement showing in January as Mother Nature dished out a continuous array of ice and mixed storms (whatever happened to the good old 12" snowstorms). Even residents had a hard time with ice on their driveways, which could be proven by the large amount of sand taken from the Highway Department's reserves.

February was a little quieter and the crew did a lot of maintenance on equipment (especially on the Transfer Stations newly acquired military truck) and on improvements to the highway garage between storms.

March turned out to be a busy month plowing and sanding with more accumulating snowstorms and totals than the rest of the winter put together.

The spring of 99 was spent doing normal highway maintenance jobs. This includes sweeping, grading, patching, ditching, cutting brush, beaver dam removal, drainage work, and

equipment maintenance. Other duties include park and cemetery maintenance, grave digging, and helping out in transfer station as needed. The crew also finished cutting the public access road into Wheelwright's Pond and prepared it for gravel. In addition to the above the crew prepared roads for paving, did crack sealing, and assisted in the paving of six of the 22 subdivision roads in town. Below is a list of the paving, crack sealing, and treatment of gravel roads done in the spring of 99

GRAVEL ROADS: Cleaned Ditches, Added New Gravel- Cartland Rd.

Magnesium Chloride Dust Control – Cartland Rd, Demeritt Ave., Old Mill Rd., and Sheep Rd.

CRACK SEALING Toon Ln., Riverside Farm Dr., Earle Dr., Jacob Ln., Furber Dr., and Wheelwright Dr. (3.1 miles)

PAVING: Riverside Farm Dr., Earle Dr., Jacob Ln., Furber Dr., Thornton Ln., and Wheelwright Dr. (2320 tons – 2.83 miles)

Thanks to our part time help (who are used on a as needed basis) and occasional help from Transfer Station employees, we have been able to keep the Highway Department the same size in spite of the continued growth in Town. We appreciate the continued support of the Board of Selectmen and residents of Lee.

Respectfully submitted,
Randy Stevens, Highway Supervisor

ANNUAL REPORT OF
LEE PUBLIC LIBRARY

The Town of Lee has supported a public library for 107 years. Thanks to this support, we continue to grow and move towards the new millennium.

Exciting new programs have been developed for our patrons. Library Assistant Cheryl Adams leads a group of adult readers in a book discussion monthly. Books are provided free of charge to all interested readers. New readers are always welcome. Several story times are offered each week at the library. Current story times are held on Wednesdays at 1:30 p.m. and Thursdays at 10:30 a.m. No pre-registration is required. Our popular After School Program is back for students in grades 3 and up. This meets on Thursdays at 3:30 p.m.

Our Summer Reading Program expanded this Summer. We offered:
>"Ready, Set, Read with Franklin" for children ages 5 and under.
>"Bookaneer Club" for students ages 5 to 8.
>"Fired up for Reading" for students ages 9 and up.
> "Teen Beat" for teens in the community. Teens were able to read books, fill out review slips and win prizes!
>Adult Summer Reading Program to encourage adult reading over the hot, lazy Summer days. Over 150 children and adults participated. Thanks to all our Summer readers.

Come in and visit "Reader", the library hamster.

A new collection has been added to the library. We offer a collection of computer CD's that may be borrowed for a 7-day period. Donations of used or new CD-ROM's for patron use is greatly appreciated. This was the idea of one of our library

patrons. We also offer in-library use CD-ROM's such as the last 100 years of National Geographic, Job Finder Toolkit and History Library.

Free access to the Internet is available at the library. Free informal classes on using the Internet are offered to residents of Lee. Learn how to navigate the Internet in the comfort of the library.

The library offers patrons free passes to the following: Christa McAuliffe Planetarium, New Hampshire History Museum, Strawberry Banke (includes special events), Seacoast Science Center, Museum of Fine Arts in Boston, Portsmouth Childrens' Museum and American Stonehenge in Salem, NH (now open year round). The above passes were paid for by the Friends of the Lee Library.

We offer a large collection of videos and books on tape. We are adding new titles monthly to both groups. All of our videos and books on tape can be borrowed for seven days. We offer both abridged and unabridged versions of books on tape.

The last year has been plagued with numerous computer problems. We lost the hard drive in the main computer. We were able to restore everything except for one days worth of transactions. Other problems have been occurring throughout the year.

The Library Trustees and I made the decision to purchase a new circulation system to provide our patrons with more efficient and concise abilities. We were one of the first public libraries to automate in the State of New Hampshire. We currently have over 26,000 volumes in the library. We hope to launch the new system no later than August, 2000.

During the Spring of 1999, Lee resident and Scout A. J. Schier developed a plan for a new garden area at the library. He

created a beautiful, peaceful spot behind the library addition. A. J. and helpers created a walkway, built a bench and planted an assortment of plants. He turned a gravel area with lots of rocks and weeds into a truly beautiful spot. This garden area looks out over the bog. Enjoy the peace and visit this beautiful garden at the library.

This past year we circulated the following:

Adult Fiction	27,321 volumes
Adult Non Fiction	14,189 volumes
Children Fiction	40,143 volumes
Children Non Fiction	11,106 volumes
Magazines (adult & child)	6,271 issues
Videos	10,301 videos
Books on Tape (adult & child)	7,412 tapes
Inter-library loans borrowed	1,132 volumes
Inter-library loans loaned	1,732 volumes
Library Passes	86

New Patrons	408 adults & children

Our total volumes circulated is 119,693. This is an 8.45% increase from last year.

I wish to thank the Friends of the Lee Library officers and members for their continued support to provide funds for additional programs and materials for the library. I would like to thank the library volunteers and Trustees for all their hours of support. The are to be commended for their work at the library. The volunteers are: Carolyn Storer, Shirley Callan, Joanne Reed and Josiah LaPointe. The Library Trustees are Joanne Reed, Barbara white and Donna Zabloudil. The volunteer spirit does live in the Lee community.

I invite everyone to visit the library for "There is something for everyone at the Lee Public Library." If we do not have what

you are looking for, we will request it from another library in the State or purchase it.

I would like to extend a very large thank you to library staff members Michelle Stevens and Cheryl Adams for their dedication to the library community of Lee.

Our e-mail address is leepl@nh.ultranet.com. Our web page is currently under construction.

Respectfully submitted,
Mrs. Linda Morrill
Library Director

Annual Report of the Lee Police Department

The past year has been a very busy year for the Lee Police. Over all there was a 59 per cent increase in police activity. That is an increase in general calls from 1693 to 2693. The largest increase was in the areas of call for service as opposed to criminal calls. Areas with significant increases were animal complaints including domestic and wildlife, medical aids, general disturbance calls that when investigated are not criminal, and motor vehicle collisions. Criminal complaints were down slightly, but the number that needed extensive follow-up investigation was up over 80 per cent. Those include drug cases, fraudulent use of credit cards, false reports of crimes to law enforcement, criminal mischief (vandalism), assaults and thefts. Not only did this significant increase put a burden on the agency, but in May Officer Gregory Bisson, a reservist in the Army, was called up for active duty in Bosnia. He will be gone for 290 days and will not return until sometime in February 2000. His absence has resulted in our covering his shift with part time officers. Because part time officers are limited in the number of hours that they can work, continuity for cases suffers. We are looking forward to Officer Bisson's return.

Lee has been a part of the Durham Dispatch Center since its inception. In 1985 the center became computerized and with that computerization the four police agencies, Lee, Durham, Madbury, and the University of New Hampshire, have had a unified records management system. That records management system has worked very well the past 15 years. It is a Digital System and is written in VMS, a Digital language. Digital is no longer in business and the language is no longer used. During our Y2K checks we learned that the system was not compliant. A program has been written to "fool" the computer but that will only work for one year. The software is no longer written and the hardware is no longer produced. Those two issues have driven the need to look at new software and some new hardware. There are several options available for Lee. (1) We could look for a new agency to do our dispatching and have our own records management system. To have our own records management system we would need to convert the records that are in the present system for Lee. To do this alone was cost prohibitive. It appears only financially feasible to have the conversion done as a group. (2) We

could go with another agency and buy into their software program, but we would still have the conversion problem and we would have to buy their program. (3) We could have our own center and our own software program, but both were cost prohibitive. (4) We could return to the old paper and pen system, but in order to do that we would need more clerical staff and the efficiency would decrease to the point that we would need more officers; this was not considered as a choice.

A bid process was conducted by the University and the University had several persons look at all of the software and hardware that that was considered to make sure that it was compliant with today's standards. As of this writing, both the University and the Town of Durham have bought into the new program. There will be a warrant article to determine if Lee will continue to be a part of the system.

The Administrative Office of the Courts still indicates that they are going to close the Durham District Court and move all Court activity to the Dover District Court. That process was only slowed by the fact that the Dover Middle School was not completed on schedule.

As in the past, the men and women of the Lee Police Department would like to thank the residence of Lee for their support over the past year. We can only be effective when we are supported by the citizens we serve. We look forward to serving you in the coming year.

Respectfully submitted,
The Lee Police Department

TAX COLLECTOR'S REPORT

For Year Ending June 30, 1999

MS-61

DEBITS UNCOLLECTED TAXES BEGINNING OF YEAR:	Levy for Year of this Report 1999	Prior Levies		
		1998	1997	Prior
Property Taxes	XXXXXXXXX	$911,071.07	$15,457.00	$25,040.40
Resident Taxes	XXXXXXXXX	$15,840.00	$530.00	
Land Use Chg Tax	XXXXXXXXX			
Yield Taxes	XXXXXXXXX			
TAXES COMMITTED THIS YEAR:				
Property Taxes	$3,289,221.00	$3,384,867.00	XXXXXXXXXXX	XXXXXXXX
Resident Taxes	$23,360.00	$1,220.00	XXXXXXXXXXX	XXXXXXXX
Gravel Activity Tax	$42,723.00	$44,465.48	XXXXXXXXXXX	XXXXXXXX
Land Use Chg Tax		$85,940.00	XXXXXXXXXXX	XXXXXXXX
Yield Taxes	$2,519.77	$2,950.35	XXXXXXXXXXX	XXXXXXXX
OVERPAYMENT:				
Property Taxes	$11,596.48	$4,359.01		
Use Change Taxes		$432.05		
Resident Taxes		$81.00		
Interest Collected on Delinquent Tax		$36,462.05		
Collected Resident Tax Penalties		$492.50	$3.00	
TOTAL DEBITS:	**$3,369,420.25**	**$4,488,180.51**	**$15,990.00**	**$25,040.40**

MS-61

CREDITS REMITTED TO TREASURER DURING FISCAL YEAR:	Levy for Year of this Report 1999	Prior Levies		
		1998	1997	Prior
Property Taxes	$1,394,768.50	$4,291,335.56	$2,029.56	$25,040.40
Resident Taxes	$780.00	$15,020.00	$30.00	
Land Use Chg Tax		$85,940.00		
Yield Taxes	$2,519.77	$2,950.35		
Gravel Activity Tax	$3,580.00	$33,828.48		
Interest on Taxes		$36,954.55		
Penalties			$3.00	
DISCOUNTS ALLOWED:				
Abatements Made:				
Property Taxes	$2,472.00	$4,602.51		
Gravel Activity Tax		$10,637.00		
Resident Taxes	$20.00	$1,570.00	$500.00	
OVERPAYMENT:	$11,596.48	$4,872.06		
UNCOLLECTED TAXES END OF FISCAL YEAR:				
Property Taxes	$1,891,980.50		$13,427.44	
Land Use Tax				
Resident Taxes	$22,560.00	$470.00		
Gravel Activity Tax	$39,143.00			
TOTAL CREDITS:	**$3,369,420.25**	**$4,488,180.51**	**$15,990.00**	**$25,040.40**

TAX COLLECTOR'S REPORT

For Year Ending June 30, 1999

MS-61

DEBITS	Last Yr's Levy 1998	Prior Levies 1997	Prior Levies 1996+
Unredeemed Liens Balance at Beginning of Fiscal Year		$195,918.17	$118,122.79
Liens Executed During Fiscal Year	$208,743.70		
Interest & Costs Collected After Lien Execution	$693.59	$13,092.24	$39,114.05
TOTAL DEBITS:	$209,437.29	$209,010.41	$157,236.84
CREDITS			
Remittance to Treasurer: Redemptions	$36,201.95	$92,490.86	$118,018.43
Interest/Costs (After Lien Execution)	$693.59	$13,092.24	$39,114.05
Abatements of Unredmd Taxes	$4,437.42	$3,969.96	
Liens Deeded to Municipalities			
Unredeemed Liens Balance YR End	$168,104.33	$99,457.35	$104.36
TOTAL CREDITS:	$209,437.29	$209,010.41	$157,236.84

Tax Exempt Property Owned by Other Towns or Community Organizations

Tax Map No	Location	Acres	Land (L) Bldg (B)	Valuation
TOWN OF NEWMARKET				
27-05-00	Wadleigh Falls Road	0.13	L	$300
UNIVERSITY OF NEW HAMPSHIRE				
04-02-01	Route 4	16.23	L/B	$601,100
09-01-14	Garrity Road	11.25	L/B	$111,800
30-04-00	Lee Hook Road	110.00	L/B	$550,500
33-03-00	Lee Hook Road	200.63	L/B	$615,000
33-03-02	Lee Hook Road	5.17	L/B	$110,500
34-03-00	Wiswall Road	12.75	L	$93,200
OYSTER RIVER SCHOOL DISTRICT				
11-05-02	Mast Way Elementary	9.14	L/B	$2,321,000
LEE CHURCH CONGREGATIONAL				
11-06-00	Mast Road	11.80	L/B	$455,100
STATE OF NEW HAMPSHIRE				
04-06-01	Pinkham Road	13.33	L/B	$251,300
04-07-01	Calef HWY/Lee Circle	0.53	L	$56,000
JEREMIAH SMITH GRANGE				
28-07-01	Lee Hook Road	0.38	L/B	$201,300
28-07-04	Lee Hook Road	0.33	L	$22,100
Total Exempt Property Other than Town:				**$5,389,200**

Tax Exempt Property Owned by Town of Lee

Tax Map No	Location	Acres	Land (L) Bldg (B)	Valuation
TOWN OF LEE				
01-06-00	Cherry Lane	0.50	L	$1,300
03-05-00	Newtown Plains Road	7.91	L	$21,200
04-05-00	Rte 4, Concord Road	4.15	L	$54,100
08-03-12	Sackett Road Circle	0.67	L	$1,800
10-02-03	Steppingstone Road	9.70	L	$26,000
10-02-05	Steppingstone Rd	17.84	L	$81,500
11-01-31	Layne/Wheelwright Pon	3.18	L	$52,000
11-05-00	Mast Rd/Transfer Sta	97.37	L/B	$316,500
11-05-01	Mast Rd/Fire Station	2.86	L/B	$131,400
11-06-01	Mast Rd/Police Sta	1.12	B	
	Town Hall/Library		L/B	$462,900
11-07-00	Old Bennett Road	77.00	L	$239,400
11-10-09	Wheelwright Pond	21.00	L	$164,100
13-01-00	James Farm Road	14.79	L	$79,700
18-13-00	Lee Hill Road	6.66	L	$64,500
23-01-03	County Line Road	4.01	L	$1,100
24-04-14	Hale Farm Circle	0.5	L	$37,700
28-08-00	Lee Hill Cemetery	2.34	L	$71,400
28-08-01	Cemetery Addition	2.01	L	$76,100
28-09-00	Decato Drive	0.20	L	$200
35-03-01	Wadleigh Falls Road	2.27	L	$90,100
35-03-06	Wadleigh Falls Road	2.45	L	$35,800
	TOTAL TOWN PROPERTY:			**$2,008,800**

TOWN CLERKS REPORT FOR JULY 1, 1998 TO JUNE 30, 1999

	Titles			Vitals		UCC						
MON	*Motor Veh*	*Fees*	*Decals*	*Marriage*	*Copies*	*Received*	*Term*	Dogs	Misc	Search	Boat	Totals
JUL	$35,658	$138	$797.50	$135	$28	$60	$15	$194.50	$52.86	$7		$37,085.86
AUG	$30,505	$102	$742.00	$90	$10	$90	$15	$373.00	$60.00			$31,987.00
SEP	$31,419	$154	$667.50	$180	$160	$60	$15	$68.50	$10.00	$5		$32,739.00
OCT	$49,365	$134	$737.50	$90	$164	$105	$30	$440.00	$13.07	$7		$51,085.57
NOV	$38,829	$136	$666.50	$45		$105	$30	$73.50	$19.17	$12		$39,916.17
DEC	$35,307	$100	$625.00		$10	$180	$15	$48.00	$87.32			$36,372.32
JAN	$38,068	$82	$725.00		$72	$90	$15	$161.00	$10.00	$5	$62.44	$39,290.44
FEB	$29,384	$102	$597.50			$60	$15	$146.50		$12		$30,317.00
MAR	$44,040	$126	$832.50			$75		$559.50	$28.00	$15	$97.40	$45,773.40
APR	$45,592	$170	$842.50	$45	$44	$90		$1,371.00	$63.66	$7	$57.96	$48,283.12
MAY	$35,390	$164	$775.00	$90	$10	$75	$30	$1,139.50	$109.75	$5	$35.64	$37,823.89
JUN	$35,751	$164	$852.00	$45	$16	$30		$424.00	$233.00	$5	$24.64	$37,544.64
Totals:	$449,308	$1,572	$8,860.50	$720	$514	$1,020	$180	$4,999.00	$686.83	$80	$278.08	$468,218.41

TREASURER'S REPORT
July 1, 1998 to June 30 1999
(reported on a cash basis)

Account Name	Number	Revenue
Tax Collector:		
Property Taxes	1081	$ 5,750,241.23
Resident Taxes	1082	15,820.00
Current Use Taxes	1083	85,940.00
Yield Taxes	1084	5,470.12
Tax Liens	1110	246,711.24
Resident Tax Penalties	3180	191.00
Interest & Penalties	3190	89,924.91
Other Taxes	3191	16,551.33
	Subtotal:	**$ 6,210,849.83**
Town Clerk:		
Motor Vehicle Permits	3220	$ 448,925.00
Other Permits & Fees	3290	18,897.91
		$ 467,822.91
Interest On Investments	3502	**$ 87,749.57**
Selectman's Office:		
Durham Town Taxes	1150	$ 6,855.00
Bldg Permits/Licenses	3200	22,694.00
Federal/State Money	3300	251,769.85
Departmental Income	3400	32,137.10
Dividends/Reimburse	3500	21,458.02
Sales	3600	1,968.30
Accounts Receivable	3700	113,895.15
Adjusting Entry	4000	(261.89)
		$ 450,515.53
	Total Revenues:	**$ 7,216,937.84**
	Cash on Hand, July 1, 1998:	**2,669,485.83**
	Grand Total Income:	**$ 9,886,423.67**
	Less: Total Expenses:	**7,763,947.17**
	Recording of Tax Liens:	**208,743.70**
	Cash on Hand, 30 June 1999:	**$ 1,913,732.80**

ANNUAL REPORT OF
LEE TRANSFER STATION

As some of you are aware, the Transfer Station is situated on top of the landfill that the Town used from 1952 until 1977 when the current compactor was built. After the Transfer Station was put into operation in late 1977, the Town's waste was hauled to landfills and incinerators in the area. This was done because of the ban on open burning dumps imposed by the Federal Government to reduce air pollution.

Now we are faced with closing the former landfill according to State and Federal regulations. The Town has begun this process with the State in the hopes of receiving Grant money from the State before this funding is no longer available. This Grant money could amount to as much as 20% of the cost of the landfill closure. This process entails a large amount of time and effort researching the history of the landfill, plotting the area of the landfill, collecting groundwater sample results and collecting any other information that the State requires.

Members of the Solid Waste Committee and I have spent some time this year trying to inform residents about the Pay As You Throw option of waste reduction. Under this system of waste disposal, residents would pay for only the amount of trash that they throw away. We have received a small amount of response from the public on this issue. A Public Forum on Pay As You Throw is planned for February 29th at 7:30 p.m. at the Lee Town Hall. Also, a used pickup was acquired through the Federal Government Surplus Program for the use of the Transfer Station and Highway Department. The paper and cardboard containers were moved over with the other receptacles for recyclables to consolidate recycling and better use our space.

Respectfully submitted,
James Andersen, Transfer Station Manager

ANNUAL REPORT OF

CEMETERY TRUSTEES

Our plans for 1999 began with the washing of stones in the remaining Private Trust cemeteries. Private Trust Cemeteries include: Rebecca Bennett on York Lane amidst a grove of Sugar Maples, Cartland Family on Cartland Road where teacher Moses Cartland is buried with a stone denoting his grave erected by his students, Irving G. Chesley on Wadleigh Falls Road on a bank overlooking the Lamprey River with the most beautiful iron fence imaginable (though it needs a great deal of repair), Davis Fund on North River Road next to Flag Hill Winery near the Town Boundary and B. F. Davis on Wiswall Road way, way, way down across a field with one of the largest stone monuments ever seen. It must have taken a crane to get it to its location. There is Benjamin F. Durgin on North River Road surrounded by Sugar Maples behind the family's now toppled and abandoned chicken brooder house left over from when New Hampshire was a leading poultry producer before the business went South. Chicks and hatching eggs were exported all over the country. Carrie Grace Hill on Concord Road sits on a hilltop behind the University's Dunlap-Myers Center with a glorious view. There is Benjamin F. Lang sitting on a knoll overlooking Calef Highway by the Route 125/152 intersection but only accessible from Harvey Mill Road, George Plummer on Wadleigh Falls Road whose namesake ran the General Store at South Lee Depot, John L. Randall on Randall Road which has a truly beautiful white marble monument and Sanders/Bartlett/Dudley on Lee Hook Road on the former Alice Dudley Farm. Alice was instrumental in starting the Lee Country Fair and was its first Chairman for many, many years. Lastly, there is Wilson/Towle on Campground Road amidst pine and hardwoods in a dip beside the Lamprey River and Arthur W. Fernald on Kelsey Road with

another iron fence smaller and much less ornate than the Chesley one but still very attractive. It is interesting to note that so many of the names on the various stones figured in Lee's history making these cemeteries very much part of the Town's heritage and not *just* burying grounds.

This year the Trustees joined the New Hampshire Old Graveyard Association which publishes a newsletter with topics of interest to those concerned with old graveyards, stones and histories of those buried there. It has been wonderful reading.

Many of the stones at the Lee Hill, Old Parish and private cemeteries were repaired and pads were added under the trash cans at Lee Hill Cemetery to provide a base for the trash receptacles and a buffer to prevent water from faucets making a hole in the ground.

Cemetery Superintendent Randy Stevens has long desired to better define cemetery parameters in order to locate graves in a more precise fashion. Forty-four 3-foot New Hampshire granite markers were purchased which will enable him to do this when they are positioned at the front and back of each row in the new section.

After the extremely dry Summer season was over, trees and shrubs were planted along the middle road of Lee Hill Cemetery towards the right side if you are facing it from Mast Road. Acting under the advice of former Conservation Commission Chairman, David Allan, who was kind enough to review the area and make recommendations, trees planted included a Colored Maple, a Sugar Maple, an American Dogwood, two Bradford Pears and a Silver Crossbred Maple plus seven Upright Yews. The Yews will define the cemetery boundary along the Bannister property.

Repair of the front fence at Lee Hill Cemetery has started. Posts are scheduled to be washed and one post in particular needs major repair. Hopefully, this coming year will see this work accomplished as the fence is in sad shape.

Several complaints about people, both adults and children, using the cemetery as a playing field were received. Signs on posts placed in that area by the Trustees have been removed and have not been found. While the open field in the new section must seem very tempting to use as a playground, there are several lots belonging to other people which do not, as yet, have stones erected. They are still burial plots, however, so this type of trespass is most disrespectful. We ask that this area be respected; we have no problem with people just walking through.

We would like to take this opportunity to thank Lee resident and VFW member Armand Lebeau, who every year both places and removes the small memorial flags denoting veteran's graves in the Lee Hill and Old Parish Cemeteries, for his continued effort and dedication. We also thank Randy Stevens for being one of the best Cemetery Superintendents ever.

Respectfully submitted,
Donna Eisenhard
Scott Turnbull
Cemetery Trustees

ANNUAL REPORT OF
LEE CONSERVATION COMMISSION

Members of Conservation Commission:

Richard Weyrick, Chair; David Allan; Tom Dunham; Laura Gund; Silas Gund (Junior Associate Member); Antoinette Hartgerink; Nancy Lambert; David Meeker and Anne Tappan.

Major Activities During 1999:

Protection of Open Space and Wetlands – The Lee Conservation Commission continues to work with the Town's Board of Selectmen to expand the area of protected Wetlands and open space within the Town. The Commission seeks to identify environmentally important land parcels within the Town, assist in negotiation with landowners and provide financial support, from Commission funds, for survey costs, sales options and incidental expenses related to land purchase or granting of Conservation Easements. In addition, the Commission is currently discussing means of protecting additional properties with a number of interested landowners.

Oversight of the Town's Conservation Easements – The Conservation Commission is charged with the responsibility of overseeing all Conservation Easements granted the Town. In fulfilling this management responsibility, members of the Conservation Commission visit each Easement annually.

Advice to Planning Board and Zoning Board of Adjustment – In accordance with its statutory responsibilities, the Commission serves as advisor to the Planning Board and Zoning Board of Adjustment on matters relating to the protection of Wetlands and other items of environmental concern. This responsibility resulted in a number of visits to sites involved in development or zoning adjustments.

Guided Tours and Nature Walks – Commission Chair Richard Weyrick planned and lead walks to the James Farm Conservation Area, the Little River Conservation Easement and the Town Forest and a trip to various Wetland sites in the Town.

Wheelwright Pond Property – Members of the Commission have worked with the Town's Road Agent and the Wheelwright Pond Committee in the planning and construction of the access and parking facilities on the Town's property on Wheelwright Pond.

4H Conservation Camp Scholarship – Each year the Commission awards a Lee resident with a full scholarship to the Barry 4H Conservation Camp. The 1999 awardee was Marissa Lacoursiere. Students of the Town who are interested in applying for the 2000 scholarship award are encouraged to contact a member of the Commission.

Resignation of David Allan as Committee Chair – After serving many years as the Town's primary environmental and conservation authority, David Allan, who remains a member of the Commission, has stepped down as its Chair. The Lee Conservation Commission would like to express its great appreciation for the many years of gracious and professional environmental leadership he has provided the Commission, in particular and the Town, in general.

Thanks – The Commission would like to thank Vohnny Weyrick for her work in developing publicity material for the Commission's Guided Nature Walks and Tours.

Respectfully submitted,

David Meeker

ANNUAL REPORT OF THE LAMPREY RIVER ADVISORY COMMITTEE

The Lamprey River Advisory Committee (LRAC) was created under the auspices of the NH Rivers Management and Protection Program and is also responsible for local implementation of the Lamprey River Management Plan under the Federal Wild and Scenic Rivers Program. The Lamprey River was designated a National Wild and Scenic River from the Piscassic River confluence in Newmarket to the Lee/Epping town line in 1996, and in 1999, the Town of Epping voted by an overwhelming margin to pursue designation for the 12 miles of river from the Bunker Pond Dam to the Epping/Lee town line. Legislation has been introduced to add the Epping segment to the program. Signs announcing Wild and Scenic status have been placed in Lee, Durham and Newmarket at river crossings by the LRAC under the leadership of Brian Giles, working closely with local Public Works Departments and the NH Department of Transportation.

This past Summer and Fall, the 23 members of the Lamprey River Watershed Association, working in cooperation with the NH Volunteer River Monitoring Program and the Epping Middle School monitored the river at 10 sites in Newmarket, Durham, Lee and Epping for dissolved oxygen levels, coliform bacteria, pH, turbidity, conductivity, temperature, plant growth, odor, water level and color. Generally, we found the river is safe for swimming and fishing with the exception of sites adjacent to the Epping Wastewater Treatment Plant. The Committee supports efforts by the Town of Epping to upgrade its sewage treatment plant which discharges into the Lamprey and continues to review new development that might have an effect on the river.

The 20-minute video, "The Lamprey Through History" has been completed and was introduced to the public on several occasions. It is being placed in the libraries of the towns along

the river and was given to the Conservation Commissions and to the State Library. It is also for sale to individuals for $15.00 a copy. (Contact Sharon Meeker) At present, the fourth grade teachers at Mastway School, working with Ms. Meeker and Dick Wellington, with the support of the Greater Piscataqua Foundation, have prepared a curriculum based on the film and have "tried out" the lessons with their students. A highlight of the Fall program has been a field trip from the source of the river to the mills in Newmarket, first for the teachers and then for the four classes. Many parents assisted with the trip as field guides for small groups of children at the four sites visited. The field trip generated much enthusiasm for the river, and colorful maps, drawings, stories and poems and dioramas have been on display for several weeks at the Mastway School. In April, 2000, the teachers and the LRAC will present a workshop for teachers of NH history in schools in several river towns introducing the curriculum and video and encouraging them to add the study of the river to their curriculum.

Land protection has become a major focus of the LRAC. The LRAC has raised $66,000 to assist the Town of Lee in acquiring Conservation Easements on two important riverfront properties totaling 173 acres and with about 10,000 feet of river frontage. Working with the Strafford Regional Planning Commission, maps can be produced featuring various natural resources in the river corridor to support land protection and

resource planning efforts. The LRAC comments on a major golf course proposal affecting more than 2 miles of riverfront have resulted in a proposal that lies entirely outside the 100-year floodplain, a Conservation Easement along the length of the riverfront and includes the purchase of additional riverfront land for conservation and low-impact recreation. Riverfront landowners are urged to join the Committee's land protection campaign and to ask Committee members for information about ways they can help protect water quality and wildlife habitat.

The John Hatch Park at Wiswall Dam is already in use for passive recreation. The stonework at the site is finished and the monument to John Hatch will be secured soon.

"Turtle tracking" continued through the past year in the Summer season and important habitats are being mapped. The Committee plans to continue to study mussels also. The two animals are important ecologically as well as being indicators of the health of the river.

The LRAC meets on the second Tuesday of each month from 7:00 to 9:30 at various town offices and the public is invited to attend. Subcommittees include:

Land Protection: Judith Spang, Kitty Miller, Brian Giles, Joe Ford, Dick Dewing, Dick Lord, Kevin Martin, Susan Beaulieu and Gary Lauten.

Wildlife/Habitat Protection: Kitty Miller, Judith Spang, Kevin Martin and Dick Lord.

Outreach/Education: Sharon Meeker, Dick Wellington and Judith Spang.

Respectfully submitted,
Sharon Meeker

LEE PUBLIC LIBRARY – FINANCIAL REPORT

Balance Forward:	$ 274.44
Income:	
Town of Lee Payments	25,942.00
State ILL Payment	435.00
Interest	30.09
Fax Machine	33.00
Fines	1,958.23
Copier	324.50
Gifts	848.22
Book Sales	577.00
Total Income	$30,422.48
Expenses:	
Books, Tapes, Videos	$23,282.70
Shipping	177.63
Postage	195.07
Telephone	1,453.82
Supplies	2,378.47
Conference/Travel	-0-
Dues	175.68
Maintenance	254.58
Equipment	38.98
Copier	964.98
Programs	618.26
Misc.	530.00
Technology	343.99
Total Expenses	$30,414.16
Carry Over Balance	$ 8.32

ANNUAL REPORT OF THE PLANNING BOARD

During the fiscal year 1998-99 the Planning Board reviewed six (6) subdivision applications; five (5) site review applications and three (3) lot line adjustment applications. The board reviewed one (1) application for renewal of an excavation permit. The board also reviewed one (1) change to a previous site review approval.

The Planning Board approved a 15 lot subdivision for Sandy Brook Corporation off Steppingstones Road (to include a new road). The board approved a 2 lot subdivision for John Randall III on Snell Road. The board approved a 7 lot subdivision for Sandy Brook Corporation on Steppingstones Road. The board approved a 2 lot subdivision for Sandy Brook Corporation on Steppingstones Road. The board approved a 4 lot subdivision for Ethan & Paula Booth by Garvey & Company at the corner of Wednesday Hill Road and Jenkins Road. The board also approved a 2 lot subdivision on the corner of Lee Hill Road and Rt. 125 for Paul McCoy by Jones & Beach Engineers.

The Planning Board reviewed and approved a site review application made by Arthur & Alan Wheeler for a 50'x 120' storage building on their property located on Rt. 125. The board reviewed and approved a site review application made by Charles Cressy by Steve Schuster for a self-storage facility, located in the commercial zone on Rt. 125. The board reviewed and approved the application for site review made by John Andriola/William Martin for a golf driving/practice range to be located on Rt. 4 in the residential zone.

The Planning Board reviewed an application for site review made by Kenneth Brisson and Karen Bridges for a wilderness camping area for property located on Rt. 4 and Crummett Hill Road.

The Planning Board reviewed and approved an application for a change to a previous site approval made by Steve Schuster for Charles Cressy to allow tree cutting and excavation within 75' feet of wetlands for property located on Rt. 125 being a self-storage facility.

The Planning Board reviewed and approved an application for lot line adjustment between property owned by Ferne Gentile and property owned by Robert Moynihan, both located on Rt. 155. The board reviewed and approved an application for lot line adjustment made by Robert Callioras for two properties owned by same located on Rt. 125. The board also reviewed and approved an application for lot line adjustment made by Fore on Four LLC (John Andriola & William Martin) for property located on Rt. 4.

The Planning Board reviewed an approved an excavation permit renewal for Kenneth Morin Trust for a gravel pit located in the commercial zone on Rt. 125. The board also reviewed reclamation plans for the Town of Durham's gravel pits located on Garrity Road and Packers Falls Road.

The Board would like to thank all the Department Heads, Boards, and Committees for their continued support and input throughout the year. I would like to take this opportunity to inform the public that all of our regular meetings are posted in the Office of Planning & Zoning, the Lee Library and the Lee Town Hall. These meetings are open to the public and the public is urged to attend.

Respectfully Submitted,
John LaCourse, Chairman
Lee Planning Board

Annual Report
from the Solid Waste Committee

In 1999, the transfer station experienced a very small increase in the total tonnage of waste and recycling disposal. Trends in waste disposal between 1995 and 1999 are shown in the adjacent graph. Total waste in 1999 (1,648 tons) is 35% higher than in 1995 (1,225 tons). On average, solid waste and recycling increased between nine and 10% per year, respectively, during this period. This, however, was not the case in 1999, since solid waste increased by 9%, while recycling declined by 1%. This anomaly suggests that recycling has leveled off, and alternatives are needed to encourage more participation. Residents should be aware that recycling not only reduces the amount and cost of solid waste, but also provides added revenue to offset increasing expenses. Combined, recycling saved the town roughly $50,000 in 1998. Fortunately, the market for recyclables improved in 1999, such that the Town benefitted from roughly $14,800 in revenue, or $1,500 more than in 1998. The Solid Waste Committee sincerely thank all residents for their strong recycling efforts, and encourage everyone to participate.

Credit should be given to Jim Andersen along with John Gund, Tom McManus and a handful of volunteers for managing and controlling operations, as evidenced by the 18% decline in bulky waste for 1999. Special thanks goes to Dick Chase, Harold Hood, George Durepo, and George Mercier for volunteering on a regular basis. However, more volunteers are needed, especially on Saturdays and at the swap shop, which may be closed in the future if unattended. Any person interested should call Jim Andersen at 659-2239 or Georgia Kerns at 650-3424.

The Solid Waste Committee had two member changes over the past year. First, we want to thank Marianne Earhart for her years of service, and wish her the very best for the future. Secondly, we welcome Karen Long to the committee, who will help guide us through the complex landfill closure process over the next few years. Other highlights of the past year include the following:

- **Pay as You Throw (PAYT)** - Members attended a PAYT seminar to learn more about this system of disposal, and hear about experiences in other towns and cities which have adopted this program. An informational insert about PAYT was included in the Town Crier which also solicited comments from residents. Thirty responses were received, which the committee greatly appreciated. A public forum on PAYT will be held at the end of February 2000 to discuss this issue in more detail.

- **Composting Display** - A display illustrating the benefits of yard and food waste composting was shown at the Lee Country Fair, in order to provide information about alternative methods of waste disposal and recycling.

- **New Signs** - Two signs correlating 1998 tonnages

(solid/bulky) and operational costs were prepared, and displayed at the transfer station. These signs are intended to inform users about actual costs, and encourage more recycling.

- **Household Hazardous Waste** - Two collection days (spring & fall) were held in Dover last year, and they will be scheduled again this year. Look for the notices.

- **Landfill Closure** - The committee in conjunction with the selectmen has started the potentially long, and possibly costly, process of closing the former landfill, which is underneath the drop-off area at the transfer station. As this project unfolds, professional expertise by local residence will be appreciated to help reduce costs.

The year 2000 presents a lot of opportunities and challenges for the Solid Waste Committee. Residents are always welcome at our meetings, which are scheduled for the first Tuesday of each month.

Respectfully submitted

F. Pulitzer

LEE TRUSTEES

REPORT of TRUST and CAPITAL RESERVE FUNDS

	PRINCIPAL							
OF TRUST	BALANCE BEGINNING	NEW FUNDS CREATED	BALANCE YEAR END	BALANCE YEAR BEGIN	INTEREST EARNED	INTEREST EXPENDED	BALANCE YEAR END	GRAND TOTAL P&I
Cemetery	$68,308		$68,308	$65,260	$7,466	$5,626	$67,100	$135,408
Cemetery Fence		$5,000	$5,000		$20		$20	$5,020
Solid Waste	$56,000	$10,000	$66,000	$24,354	$4,143		$28,497	$94,497
Fire Equipment	$97,574	$50,000	$147,574	$46,553	$7,070		$53,622	$201,197
Highway	$16,147	$15,000	$31,147	$3,943	$917		$4,861	$36,007
Land Acquisition	$7,411	$100,000	$107,411	$3,251	$1,645		$4,896	$112,307
Town Buildings	$25,000	$10,000	$35,000	$12,769	$1,959		$14,727	$49,727
Land Use Change	$7,651	$46,720	$54,371	$11,222	$961		$12,183	$66,554
Recreation Comm	$30,000	$10,000	$40,000	$3,473	$1,798		$5,271	$45,271
Fire Building	$20,000	$5,000	$25,000	$2,092	$1,101		$3,193	$28,193
Accrued Benefits	$27,871	$8,000	$35,871	$1,297	$1,451	$699	$2,049	$37,921
Revaluation Fund	$45,000	$15,000	$60,000	$2,564	$2,210		$4,774	$64,774
Library Maint		$5,000	$5,000		$7		$7	$5,007
TOTALS	$400,963	$279,720	$680,683	$176,778	$30,748	$6,326	$201,201	$881,884

ANNUAL REPORT OF THE ZONING BOARD OF ADJUSTMENT

During the 1998-99 fiscal year, action was taken by the Zoning Board of Adjustment on Fifteen (15) applications resulting in seventeen (17) actions.

The Zoning Board of Adjustment reviewed and acted on (4) Special Exception requests, (6) Variance requests, (4) Appeals from Administrative Decisions, and (1) Equitable Waiver of Dimensional Requirements.

A Variance was granted to Bob Mathouser to allow the rental of U-Haul Trucks from his store located on Rt. 4. A Variance was granted to Joseph Lombardo to allow a reduced side setback for the placement of a garage. A Variance was granted to Charles Cressy to the commercial setback of 125' on one side of his property. A Variance was granted to Patricia Murdock to allow a reduced side setback for a special exception use of her property. A Variance was granted to Peter Armstrong/Sara Hydorn to allow a reduced side setback for an addition to their home. A Variance was granted to Ed White d.b.a. Genie Homes to allow a reduced setback for a house to the wetlands.

A Variance was requested regarding impervious coverage by Charles Cressy which was denied.

A Special Exception was granted to Patricia Murdock to allow a daycare use of her property. A Special Exception was granted to Sandy Brook Corporation to allow a wetlands crossing for a driveway to a house lot. A Special Exception was granted to Robert Diberto to allow a wetlands crossing for a driveway to access a building lot. A Special Exception was granted to allow a reduced setback to the wetland for Ethan & Paula Booth for a driveway to a house lot.

One Special Exception was requested by Charles Cressy but was later withdrawn. One Special Exception was requested by Sandy Brook Corporation but was later withdrawn.

Both Georgia Nugent and Elizabeth Morrill/Howard Reith requested Appeal's from Administrative Decisions which were granted to allow for the issuance of building permits for properties located on private roads. Charles Cressy requested an Appeal from an Administrative Decision which was denied regarding the commercial front setback of 125' feet.

An Equitable Waiver of Dimensional Requirements was requested and granted to Jeffrey & Margaret Coburn which allowed a reduced building setback to the right-of-way.

A rehearing was held for James Daley regarding a variance request for the expansion of a non-conforming use to allow additional parking, which was then granted.

All applications are on file at the Office of Planning & Zoning and are available for review by the public upon request.

The Zoning Board of Adjustment would like to extend our thanks to all the Boards and Department heads who generously provide recommendations and comments on these applications.

Respectfully Submitted,
Dale Swanson, Chairman
Zoning Board of Adjustment.

ANNUAL REPORT OF

AMERICAN RED CROSS

The following is information regarding chapter services to the Town of Lee and its residents during 1999:

> Disaster relief and assistance to the Laura Gaedtke family following a house fire on June 14, 1999.

> Emergency communications to two servicemen whose family residence is in the Town of Lee (names withheld for confidentiality).

> Ongoing relationship with a local Cub Scout troop and Little People's Center for health and safety (CPR and First Aid) certification.

> Ongoing relationship with Lee residents for certification in CPR and First Aid via community courses and workplace courses.

For further information, you may call 742-3449.

Submitted by,
Melissa R. DeVore, Executive Director
Strafford County Chapter
American Red Cross

ANNUAL REPORT OF THE

DURHAM AMBULANCE CORPS

The Durham Ambulance Corps. (DAC) provides 24-hour emergency ambulance service to Durham , Lee. Madbury and the University of New Hampshire in memory of Dr. George G. McGregor. The Corps. is a private, non-profit, volunteer service funded by patient billing, appropriations from the communities and donations.

In 1999, Durham Ambulance Corps. responded to 964 calls, down just two calls from our 1998 total of 966 calls. 331 calls (34.34%) were located in Durham, 222 calls (23.03%) in Lee, 63 calls (6.54%) in Madbury, 280 calls (29.05%) on the UNH campus and 68 calls (7.05%) were mutual aid to other towns.

DAC volunteers are local residents, UNH students, faculty and staff. We welcome those interested in the Corps. to ride with us and learn more about our service. Scholarship funding for EMT training is offered to qualified permanent area residents.

ACHIEVEMENTS FOR 1999

> Public education and Corps. member training programs were expanded by increasing paid personnel time dedicated to educational tasks.

> A new ambulance was ordered, with delivery expected in late Winter or Spring of 2000.

> The biennial fund drive to raise money for the McGregor Memorial and Building Funds has begun. Members the community continue to be generous in their financial support of DAC.

> The Quality Improvement process has been revised and formalized so that patient satisfaction survey results may be used to numerically track patient satisfaction.

> The Corps., along with community leaders, explored service delivery options and concluded that DAC is meeting the needs of the communities.

GOALS FOR 2000

> Renovate the DAC kitchen to make it more space efficient, and allow appropriate storage for rehabilitation supplies.

> Continue to work with community leaders to plan for the future, including plans for future Corps. housing, planning to meet increased call volume, etc.

> Explore investment options for Corps. funds, including the McGregor Memorial Fund and the Building Fund, so that maximum safety, liquidity and return are achieved.

> Accept delivery of 2000 ambulance, train members to operate vehicle and place vehicle in service.

We owe a great deal of thanks to the communities and citizens of Durham, Lee, Madbury and UNH for their continued support and especially for their generous response to our fund raising efforts. We would also like to thank the Durham, Lee and Madbury Fire Departments, the Durham-UNH Communications Center and the Durham, UNH, Lee and Madbury Police Departments for their support. Most of all, we would like to thank all the DAC volunteers for their many hours of dedicated service that has enabled us to provide state-of-the-art emergency medical care for the communities for over 30 years. We look forward to serving our communities for many more years.

Respectfully submitted,

Susan J. Bruns, President
Patrick A. Ahearn, Administrative V. P.
Karen Henny, Secretary
Glenn McGillicuddy, Operations Vice President
Mary C. Davis, Manager
Nathan Katz, Training Coordinator
Jenny Moulton, Treasurer



ANNUAL REPORT OF LAMPREY HEALTH CARE

Lamprey Health Care provides a variety of services to residents of your community. Lamprey Health Care has been providing service for 29 years to our communities. We are very proud of this achievement and wish to thank the citizens of ***your community*** for your continuing support so that we can continue to provide service to our neighbors and communities.

The Senior Citizen Transportation Program operated by Lamprey Health Care is one of the most important services provided to residents of the area. The busses provide necessary transportation for food shopping, for medical appointments, the pharmacy and for recreational trips. Residents are picked up at their homes and are assisted with bundles and with shopping, if necessary. The Senior Transportation Program is affiliated with COAST.

All seven of the busses operated by this program are handicapped accessible. Special appointments which cannot be incorporated into the specific routes serving your area are arranged through the Transportation Coordinator and a group of volunteers. The Program almost operates as a "Friendly Callers" program in that the seniors who ride are in contact with the program, and if not, they are checked on to be sure that everything is all right. The Transportation Health Workers (Drivers) from the program also do necessary errands for their riders if they are unable to do them due to illness, etc. This program does a great deal toward keeping our elderly population healthy, independent and in their homes.

The medical services provided by Lamprey Health Care include primary medical care, health promotion and education

and social services. Increased capacity in both our Raymond and our Newmarket centers allows Lamprey Health Care to serve the residents of our local area in a timely and efficient manner. Staffing for both Centers includes seven Board Certified Family Physicians and one Pediatrician. Five Nurse Practitioners and a support staff of Registered and Licensed Practical Nurses, a Dietitian, a Diabetes Educator and Community Health Workers round out the medical team. Medical care provided includes prenatal care, adult medicine and geriatric medicine, as well as, screenings and follow up for various medical conditions including an emphasis on breast and cervical cancer through our Women's Wellness Program.

Lamprey Health Care has a primary mission to provide for the total health needs of the residents of our service area. From prenatal to geriatric care, from primary health care to transportation for seniors, we take great pride in the services provided to the communities we serve.

A reminder that Lamprey Health Care provides comprehensive information and referral through **INFO-LINK** ***available toll free at 1-888-499-2525*** **- Monday through Friday from 8AM - 6PM**. **INFO-LINK** can help local residents find the answers and support they need when they have a question about a service or type of assistance. **INFO-LINK** is "your link to community services".

We appreciate the continued support of your community for the services provided by Lamprey Health Care.

Sincerely,
s/ Ann H. Peters, Executive Director

ANNUAL REPORT OF MY FRIEND'S PLACE

My Friend's Place is the Strafford County Homeless Shelter located at 368 Washington Street in Dover, New Hampshire. Through the month of October in 1999, **197** people have stayed at My Friend's Place. This figure includes 76 men, 69 women and 53 children. We expect **215** individuals to reside here during this calendar year. One family (mother and two children) and 1 single woman from Durham stayed with us this year.

Many clients who leave the shelter are in need of ongoing support services – our Outreach Program has a primary purpose to reduce the rate of clients becoming homeless again. My Friend's Place staff worked with **10** individuals on a regular basis throughout this year.

The Transitional Housing Program opened the 6th unit at 23 Hough Street in April. This year, 13 families have stayed in our transitional units. This figure included 14 adults with 24 children.

We recruited and placed an Americorp VISTA volunteer to work with the Winter overflow shelter and with homeless families. We expect this project to be ongoing for three years with funding for the last two years coming from the Corporation for National Service.

My Friend's Place has been instrumental in setting up the second year of the Winter emergency shelter in Rochester. As members of the Strafford County Homeless Coalition, we are operating an overnight shelter at the Salvation Army. An average of 6 people stayed there during the opening month (October – November, 1999).

Respectfully submitted,
Robert M. O'Connell, Executive Director

ANNUAL REPORT OF

SEXUAL ASSAULT SUPPORT SERVICES

Sexual Assault Support Services is dedicated to supporting victims/survivors in their effort to heal from the trauma of sexual assault and childhood sexual abuse, while striving to prevent the occurrence of sexual violence in local communities and in society at large.

This mission is accomplished by providing the following services:

> Toll-free confidential 24-hour crisis intervention hotline: (888) 747-7070;
> Outreach office for Strafford County located in Rochester at One Wakefield Street (332-0775);
> Accompaniment to medical and legal (police and court) appointments;
> Information and referral to related services such as attorneys and therapists;
> Support groups for survivors, their parents and partners;
> Child sexual assault prevention education programs in schools, recreation programs, camps and scouts;
> Adolescent workshops on sexual harassment and sexual assault;
> Professional training and consultation to police departments, hospitals and school personnel and human services agencies;
> Sexual harassment in the workplace, workshops to municipalities and businesses.

Our programs is committed to providing support, education and advocacy to all survivors of sexual assault and sexual abuse and their parents, partners and other community members.

The primary objectives of Sexual Assault Support Services are to empower survivors and to support them in their healing process and to educate the community, heightening awareness of sexual assault and its prevention. We provide prevention programs throughout the school systems in order to broaden awareness among students, teachers and the community of the issues of sexual assault and harassment. In addition, our staff coordinates with the police departments and hospital staffs to improve response to sexual assault cases and to assure a supportive environment for the survivors.

Sexual Assault Support Services has provided services for 20 years. Volunteers are welcome and are utilized in all aspects of the program. For further information regarding our program, please contact us at (603) 436-4107.

Diane Stradling
Executive Director

ANNUAL REPORT OF
STRAFFORD COUNTY COMMUNITY ACTION

PROGRAM	UNITS OF SERVICE
Weatherization	2 homes
Fuel Assistance	22 households
Elderly Transportation	86 rides
Emergency Response System	1 household
Information & Referral	472 units
Utility Assistance	7 families
Rental Assistance	9 families
Security Deposits	4 families
Medicare Counseling	7 families
Housing Search	4 families
Clothes Closet	10 families
Elderly Summer Cooling	3 families
Food Pantries	10 families
Holiday Baskets	8 families
Dental Assistance	3 patients
Self Sufficiency Case Management	1 family

Value of goods and services provided to Lee: $23,388.00

Respectfully submitted:

Richard Hayes
Executive Director

Births Recorded In The Town Of Lee For Year Ending December 31, 1999

Date:	Birth Place:	Name of Child:	Name of Father:	Mother's Name
01/10/1999	Portsmouth, NH	Alyssa Rose Lee	Robert Lee	Kimberly Lee
01/19/1999	Portsmouth, NH	Julia Anne Caple	Brian Caple	Jocelyn Caple
01/22/1999	Dover, NH	Julian Davis Randall G. Brown	David Brown	Jerissa Brown
01/28/1999	Manchester, NH	Dylan Lee Hunt	Greg Hunt	Andrea Hunt
02/05/1999	Rochester, NH	Madison Brooke Dow	Randy Dow	Dawn Dow
02/16/1999	Exeter, NH	Rebecca Rose Layton	Brian Layton	Tina Layton
02/18/1999	Dover, NH	Mollie O'Neil Hogan	Scott Hogan	Beth Hogan
03/02/1999	Exeter, NH	Kelsie Jo Poplawski	Michael Poplawski	Camie Poplawski
03/16/1999	Dover, NH	Michael John Alarie	Michael Alarie	Patricia Alarie
04/02/1999	Exeter, NH	Samuel David Conn Townsend	Matthew Townsend	Leslie Townsend
04/10/1999	Dover, NH	Alexander Douglas Ireland	S. Ireland	Susan Chalifoux
04/21/1999	Dover, NH	Katherine Anne Schmitt	Keith Schmitt	Elizabeth Schmitt
04/23/1999	Portsmouth, NH	Riley Alan Crowell	Kevin Crowell	Maureen Crowell
04/27/1999	Dover, NH	Cole Lunden Atherton	Russel Atherton	Kristi Atherton
05/07/1999	Exeter, NH	Courtney Olivia Brown	Jason Brown	Tammie Brown
05/13/1999	Exeter, NH	Claire Alyse Genes	Benjamin Genes	Dawn Genes
05/15/1999	Exeter, NH	Haley Elizabeth Bridgeman	Dennis Bridgeman	Sandra Bridgeman
05/23/1999	Exeter, NH	Alicia Eve Momenee-Duprie	James & Michelle Momenee-Duprie	
06/08/1999	Portsmouth, NH	Emma Ransome Stine	William Stine	Elizabeth Stine
06/17/1999	Portsmouth, NH	Philip Doran Ellis	David Ellis	Tamar Ellis
06/25/1999	Dover, NH	Jason Earl Mosher	Wallace Mosher	Kimberly Mosher
07/01/1999	Portsmouth, NH	Alice Diana Sperry	Christopher Sperry	Felicia Sperry
07/04/1999	Portsmouth, NH	Samantha Ellen Clark	Don Clark	Deborah Clark
07/04/1999	Dover, NH	Natalie Lenore Panteleos	John Panteleos	Ann Panteleos

Births Recorded In The Town Of Lee For Year Ending December 31, 1999 (continued)

Date:	Birth Place:	Name of Child:	Name of Father:	Mother's Name
08/16/1999	Dover, NH	Kyle James Kustra	Mark Kustra	Holly Kustra
08/18/1999	Dover, NH	Keagen James Mathieson	Brent Mathieson	Jennifer Mathieson
08/27/1999	Portsmouth, NH	William Glenn Aldrich	Steven Aldrich	Alyssa Aldrich
08/30/1999	Portsmouth, NH	Christopher Frederick Gobron	Frederick Gobron	Catherine Gobron
09/10/1999	Dover, NH	Spencer Price Clark	Kenneth Clark	Sybil Clark
09/23/1999	Portsmouth, NH	Cameron Patrick Thibodeau	Keith Thibodeau	Kim Thibodeau
10/14/1999	Exeter, NH	Adam Michael Hidalgo	Jaime Hidalgo	Kimberly Hidalgo
10/29/1999	Rochester, NH	Kayla Marie Osborne	Shane Osborne	Angela Zullo
11/14/1999	Portsmouth, NH	Abigail Marie Muscovitz	Jeffrey Muscovitz	Charlene Blaisdell
11/24/1999	Exeter, NH	Taylor Lee Mills	Scott Mills	Laura Mills
12/09/1999	Exeter, NH	Lucas Skye Buckley	John Buckley	Sharon Buckley
12/14/1999	Exeter, NH	Colleen Martha Heath	Riley Heath	Barbara Heath
12/18/1999	Portsmouth, NH	Tobias Morgan Choyt	Brad Choyt	Charlotte Choyt
12/29/1999	Rochester, NH	Victoria Anne Sheridan	Maxwell Sheridan	Korina Sheridan

Deaths Recorded in The Town of Lee, For Year Ending December 31, 1999

Date:	Name:	Place of Death:	Name of Father	Name of Mother:
01/27/1999	Robert C. Baxter	Lee, NH	Raymond Baxter	Adele Jones
02/18/1999	Earl R. Newman	Rochester, NH	Earl Newman	Dorothy Frye
02/22/1999	Roy F. Grynkewicz	Portsmouth, NH	Frank Grynkewicz	Jennie Archilles
03/02/1999	Henry B. Hagman	Dover, NH	Henry Hagman	Florence Buxton
04/04/1999	Russell Valentine	Lee, NH	Wilford Valentine	Florence Orvis
04/26/1999	Marion Patriquin	Exeter, NH	Archie Taylor	Olivine Howard
07/24/1999	Allen D. Murdock	Lee, NH	Joseph Murdock	Marvel Lay
08/08/1999	Augusta A. Nicholson	Exeter, NH	Unknown Blossman	Maria Unknown
08/12/1999	Ivan R. Cole	Lee, NH	Everett Cole	Ethel Hoyt
09/21/1999	Rebecca Littlefield	Lee, NH	William Storer	Carolyn Barraclough
09/24/1999	Julia H. Grumbling	Lee, NH	William Hockenberry	Marion Cross
09/28/1999	George T. Gray	Exeter, NH	Alfred Gray	Hilda Pedder
10/03/1999	Elaine A. Laverty	Lee, NH	Kenneth Sedwick	Adele Unknown
11/25/1999	Edith A. Munroe	Dover, NH	James Reynolds	Mary Goyetche
11/27/1999	Richard S. Beaulieu	Dover, NH	Richard Beaulieu	Carole Hayes

Marriages Recorded In The Town Of Lee For Year Ending December 31, 1999

Date:	Groom:	Residence:	Maiden Name Bride:	Residence:
02/08/1999	Peter R. Genest	Lee, NH	Heather L. Schoch	Lee, NH
02/14/1999	George R. Salvatore	Lee, NH	Vanessa M. Issa	Lee, NH
08/21/1999	Phillip S. Carmichael	Lee, NH	Wendy L. Dowaliby	Lee, NH
08/21/1999	James R. Breault	Lee, NH	Annette Chamberlain	Lee, NH
09/24/1999	David J. Burns	Lee, NH	Kristina Larson	Lee, NH
09/28/1999	Robert F. Loiselle	Lee, NH	Anna M. Jones	Lee, NH
10/17/1999	Jeffrey A. L'Heureux	Lee, NH	Wendy J. McConnell	Lee, NH
10/23/1999	Brendan T. Davey	Lee, NH	Taryn K. Anderson	Lee, NH
11/12/1999	Robert H. Colgate	Lee, NH	Tamera R. Zimmerman	Swanzey, NH
11/27/1999	Michael J. Davis	Lee, NH	Kathleen M. McGlone	Barrington, NH

PLODZIK & SANDERSON

Professional Association/Accountants & Auditors

193 North Main Street • Concord • New Hampshire • 03301-5063 • 603-225-6996 • FAX-224-1380

INDEPENDENT AUDITOR'S REPORT

To the Members of the
Board of Selectmen
Town of Lee
Lee, New Hampshire

We have audited the accompanying general purpose financial statements of the Town of Lee as of and for the year ended June 30, 1999 as listed in the table of contents. These general purpose financial statements are the responsibility of the Town's management. Our responsibility is to express an opinion on these general purpose financial statements based on our audit.

We conducted our audit in accordance with generally accepted auditing standards. Those standards require that we plan and perform the audit to obtain reasonable assurance about whether the financial statements are free of material misstatement. An audit includes examining, on a test basis, evidence supporting the amounts and disclosures in the financial statements. An audit also includes assessing the accounting principles used and significant estimates made by management, as well as evaluating the overall financial statement presentation. We believe that our audit provides a reasonable basis for our opinion.

The general purpose financial statements referred to above do not include the general fixed assets account group which should be included in order to conform with generally accepted accounting principles. As is the case with most municipal entities in the State of New Hampshire, the Town of Lee has not maintained historical cost records of its fixed assets. The amount that should be recorded in the general fixed assets account group is not known.

In our opinion, except for the effect on the financial statements of the omission described in the preceding paragraph, the general purpose financial statements referred to above present fairly, in all material respects, the financial position of the Town of Lee, as of June 30, 1999, and the results of its operations and the cash flows of its nonexpendable trust funds for the year then ended in conformity with generally accepted accounting principles.

The Unaudited Supplementary Information on page 22 is not a required part of the basic financial statements but is supplementary information required by the Governmental Accounting Standard's Board. We have applied certain limited procedures, which consisted principally of inquiries of management regarding the methods of measurement and presentation of the supplementary information. However, we did not audit the information and do not express an opinion on it. In addition, we do not provide assurance that the Town of Lee is or will become year 2000 compliant, the Town of Lee's year 2000 remediation efforts will be successful in whole or in part, or that parties with which the Town of Lee does business are or will become year 2000 compliant.

Our audit was made for the purpose of forming an opinion on the general purpose financial statements of the Town of Lee taken as a whole. The combining and individual fund financial statements listed as schedules in the table of contents are presented for purposes of additional analysis and are not a required part of the general purpose financial statements of the Town of Lee. Such information has been subjected to the auditing procedures applied in the audit of the general purpose financial statements and, in our opinion, is fairly presented in all material respects in relation to the general purpose financial statements taken as a whole.

Plodzik & Sanderson
Professional Association

July 21, 1999

EXHIBIT A
TOWN OF LEE, NEW HAMPSHIRE
Combined Balance Sheet
All Fund Types and Account Group
June 30, 1999

	Governmental Fund Types		Fiduciary Fund Types	Account Group	
ASSETS AND OTHER DEBITS	General	Special Revenue	Trust and Agency	General Long-Term Debt	Total (Memorandum Only)
Assets					
Cash and Equivalents	$ 1,707,653	$ 18,024	$ 404,529	$	$ 2,130,206
Investments	212,752		491,617		704,369
Receivables (Net of Allowances For Uncollectibles)					
Taxes	2,199,247				2,199,247
Accounts	29,077				29,077
Intergovernmental	5,362				5,362
Interfund Receivable	699				699
Elderly Tax Liens	9,733				9,733
Elderly Tax Liens Reserved Until Collected	(9,733)				(9,733)
Other Debits					
Amount to be Provided for Retirement of General Long-Term Debt				44,158	44,158
TOTAL ASSETS AND OTHER DEBITS	$ 4,154,790	$ 18,024	$ 896,146	$ 44,158	$ 5,113,118
LIABILITIES AND EQUITY					
Liabilities					
Accounts Payable	$ 683	$	$	$	$ 683
Intergovernmental Payable	151				151
Interfund Payable			699		699
Escrow and Performance Deposits			13,561		13,561
Deferred Tax Revenue	3,331,944				3,331,944
Compensated Absences Payable				44,158	44,158
Total Liabilities	3,332,778		14,260	44,158	3,391,196
Equity					
Fund Balances					
Reserved For Endowments			68,088		68,088
Reserved For Encumbrances	10,000				10,000
Reserved For Special Purposes	150,000	6,083	813,798		969,881
Unreserved					
Designated For Special Purposes		11,941			11,941
Undesignated	662,012				662,012
Total Equity	822,012	18,024	881,886		1,721,922
TOTAL LIABILITIES AND EQUITY	$ 4,154,790	$ 18,024	$ 896,146	$ 44,158	$ 5,113,118

The notes to financial statements are an integral part of this statement.

EXHIBIT B
TOWN OF LEE, NEW HAMPSHIRE
Combined Statement of Revenues, Expenditures and Changes in Fund Balances
All Governmental Fund Types and Expendable Trust Funds
For the Fiscal Year Ended June 30, 1999

	Governmental Fund Types		Fiduciary Fund Type	Total
	General	Special Revenue	Expendable Trust	(Memorandum Only)
Revenues				
Taxes	$ 6,577,958	$	$	$ 6,577,958
Licenses and Permits	490,517			490,517
Intergovernmental	260,571	435		261,006
Charges for Services	143,641	4,677		148,318
Miscellaneous	108,302	11,615	65,626	185,543
Other Financing Sources				
Operating Transfers In	5,626	75,641	233,000	314,267
Total Revenues and Other Financing Sources	7,586,615	92,368	298,626	7,977,609
Expenditures				
Current				
General Government	448,416		699	449,115
Public Safety	484,986	324		485,310
Highways and Streets	208,910			208,910
Sanitation	158,390			158,390
Health	3,000			3,000
Welfare	7,806			7,806
Culture and Recreation	20,674	87,821		108,495
Conservation		2,703		2,703
Capital Outlay	73,348			73,348
Intergovernmental	6,018,366			6,018,366
Other Financing Uses				
Operating Transfers Out	308,641			308,641
Total Expenditures and Other Financing Uses	7,732,537	90,848	699	7,824,084
Excess (Deficiency) of Revenues and Other Financing Sources Over (Under) Expenditures and Other Financing Uses	(145,922)	1,520	297,927	153,525
Fund Balances - July 1	967,934	16,504	448,549	1,432,987
Fund Balances - June 30	$ 822,012	$ 18,024	$ 746,476	$ 1,586,512

The notes to financial statements are an integral part of this statement.

OWNER	ACRES	LAND VAL	TOTL VAL
A & A WHEELER MANF.	53.40	161797cu	292597
ABOOD KENNETH	0.16	16400	103600
ABRAMSON DANIEL R	1.85	40100	128500
ABRAMSON DANIEL R	0.19	16300	25900
ACKLEY JOSEPH A	1.95	40500	106200
ACORN REALTY TRUST	13.10	41300	41300
ADAMS JOANNE L	0.00	0	70600
ADAMS SHARON R	0.00	0	20900
ADAMS STEPHEN	1.22	37800	137300
AGER RICHARD C	0.94	36800	130700
AHERN LINDA	0.53	52400	105600
AHERN LINDA	0.37	43500	49100
ALARIE MICHAEL S	0.00	0	14800
ALBRO DONALD	0.92	40400	147500
ALDAG KURT H	12.83	43693cu	188093
ALDAG KURT H	3.33	313cu	313
ALDRICH STEVEN G	3.08	73500	214700
ALLAN REVOC. TRUST	7.61	41286cu	118286
ALLARD RONALD P	0.00	0	23800
ALLEN DAVID	2.39	46000	169200
ALLEN FRANK W JR	0.00	0	21800
ALLEN JAMES	5.27	51000	182900
ALLEN PARKER S	2.38	48900	201500
ALLEN TODD K	0.91	36700	120100
AMAZEEN RAYMOND	1.00	40700	113800
AMMANN ALAN	7.20	57000	188200
ANDERSON DONALD W	0.92	40400	139600
ANDERSON WILLIAM F	1.58	43100	207700
ANDREW PAUL J	1.82	48000	163000
APSEY MARK & KATHERI	12.00	41675cu	261575
ARCHAMBEAULT DEBORAH	0.00	0	20100
ARCHAMBEAULT RICKY	0.00	0	20900
ARCHIBALD DANA L	1.95	40500	164900
ARMSTRONG PETER	0.19	17200	78000
ARNOLD EDMUND K	1.95	44600	181900
ASHE RICHARD G	0.00	0	23900
ASSELIN LUCIE E	1.95	48600	194000
ATHANS GEORGE	2.00	43900	178500
ATHERTON RUSSEL S	1.95	44600	107400
ATTISANO JOSEPH A	1.97	48700	209300
AUGER ELIZABETH A	0.94	36800	143100
AVILES EDWIN	18.37	43149cu	154049
AYRES GARRETT L	0.92	40400	142800
BABBITT KIMBERLY J	2.30	41600	236800
BAILLARGEON PAULETTE	2.63	42600	61100
BALDWIN KENNETH	1.95	48600	163700
BALL WILLIAM	0.92	40400	110300
BALLING LIVIA	1.86	48200	171200
BANGRAZI ANTHONY J	5.00	57200	202100
BANKER SHAWN C	1.45	34800	138200
BANKOSKI VINSON M	5.87	56900	163200
BANKS JAMES R	4.50	1184cu	1184
BANKS JAMES R	126.00	51010cu	247310
BANKS JAMES R	39.30	2145cu	2145
BANKS JAMES R	25.70	1243cu	1243
BANKS JAMES R	17.40	1190cu	1190
BANKS JAMES R	104.80	8527cu	11927
BANKS JAMES R	9.30	486cu	486
BANKS JAMES R	3.00	209cu	209
BANKS JAMES R	71.30	4117cu	4117
BANNISTER KERRY FAY	3.57	45600	199900
BARBOUR ALBERT W	7.01	56400	149900
BARKER STANTON DEWIT	7.61	48200	166700
BARKEY DALE P	3.85	50600	144400
BARNUM DOUGLAS F	0.00	0	19600
BARONI JOSEPH R	14.62	49985cu	241785
BARTLETT DAVID S	1.06	41000	155800
BASSAGE FAMILY TRUST	4.42	46130cu	129430
BASU BHASKAR	2.00	52900	182900
BATCHELDER BRUCE A	3.85	45300	198600
BATEMAN CECIL	0.44	29800	55900
BAXTER ROBERT HEIRS	2.19	41300	136400
BAXTER ROBERT HEIRS	0.92	1900	1900
BAYARD HEIRS OF KEDE	10.46	34750cu	141650
BEACH DEWEY J	1.15	37600	155900
BEAN DANIEL R	2.04	44900	206200
BEANE KEVIN A	25.60	1505cu	1505
BEARY FRANCIS R JR	0.00	0	25700

LEE, NH VALUES 01/14/00

OWNER	ACRES	LAND VAL	TOTL VAL
BEARY PATRICIA	0.00	0	32400
BEARY TIMOTHY J	0.00	0	21500
BEAUDETTE BARBARA A	0.92	40400	131200
BEAULIEU RICHARD S	0.19	33500	112600
BECKMAN ERIK H	1.90	91cu	91
BECKMAN ERIK H	12.00	42742cu	130542
BELANGER BRYAN J & J	1.84	30100	111800
BELANGER ROBERT & PA	1.84	30100	110100
BELIVEAU MARK	0.50	29000	140300
BELIVEAU MARK	0.83	2200	2200
BELLABONA JOSEPH A	0.97	44300	173800
BENNETT CHARLES	26.60	90667cu	90667
BENNETT CHARLES	31.06	40591cu	130391
BENNETT GEORGE E	1.95	40500	155500
BENNION WILLIAM	2.67	42800	138800
BENSAID BECHIR	1.30	45800	229300
BEREIT VIRGINIA	0.92	40400	152700
BERGERON THOMAS R	3.66	54000	224200
BERLER PAUL E	0.00	0	24300
BERNIER DAVID C	0.00	0	20000
BERRY MARTIN E	1.75	39800	121200
BERTHA A MANN IRREVO	6.25	470cu	470
BERTHA A MANN IRREVO	3.19	240cu	240
BERTHA A MANN IRREVO	2.86	43400	111600
BERTHA A MANN IRREVO	15.24	1498cu	1498
BERYLE S BANKS REVOC	1.97	44700	130800
BETTS ROBERT F JR	0.00	0	22600
BIBEAU DONALD C	0.34	16100	129600
BIEDERMAN FREDERIC	12.20	41361cu	219261
BILYNSKI WALTER	2.75	49200	49200
BINGHAM JAMES D	2.07	45000	148600
BIRCH REALTY TRUST	41.42	3465cu	3465
BIRCH REALTY TRUST	1.01	700	700
BIRD FRANK W	2.20	40100	103900
BIRD RONALD C JR	2.02	44800	136900
BIRON DANIEL R	1.16	33900	118600
BLACK BEAR REALTY CO	0.21	17800	17800
BLACK SUSAN	0.00	0	11800
BLACKSTONE SCOTT C	1.07	44700	134800
BLANDIN JACQUELINE	0.00	0	12500
BLANEY ROBERT	0.26	28900	105300
BLIDBERG D RICHARD	3.41	45100	126900
BLIDBERG D. RICHARD	5.13	58600	196500
BLIDBERG HELEN W	1.00	37000	185900
BLINN GREGORY J	1.97	40600	134600
BLOUGOURAS CHARLES	2.95	248200	318100
BOISVERT RICHARD	0.00	0	18100
BOISVERT STEVEN	3.90	46600	210900
BOMBRIA DAVID J	1.96	55900	185200
BONACCORSI THOMAS	2.17	41200	115000
BONENFANT BRUCE N	4.13	51500	170500
BONSAINT ROBERT & AD	21.97	45807cu	54507
BOOTH BETSY	1.00	37000	119300
BOOTH ELIZABETH ANN	13.00	41539cu	137839
BOOTH ETHAN B	15.25	3404cu	3404
BORCHERS EDWARD J	1.95	40500	169300
BORNKESSEL FORREST H	4.00	49400	182600
BOSCH PHILIP J	2.95	47800	165100
BOUCHER PHILIP	14.75	49267cu	275767
BOURGOINE BARRY ARNO	0.19	33500	50500
BOWER ANTHONY D	0.36	33200	70000
BOWER RAYMOND F	1.27	45600	173400
BOWLES PAUL	10.02	47100	173600
BOY PIERRE D	3.09	290cu	290
BOYNTON JAMES H	1.09	102cu	102
BRADBURY R ARTHUR	12.80	45290cu	220490
BRADBURY R ARTHUR	1.95	829cu	829
BRADY F JAMES	11.06	42080cu	135280
BRENNAN THOMAS R	1.99	40600	129700
BRICKLAYERS & ALLIED	2.20	82600	140500
BRIDGEMAN DENNIS	3.09	45900	137900
BRIDGEMAN DENNIS	1.92	37800	37800
BRIDGES KAREN R	0.00	0	15000
BRIGGS PERRY A	4.01	41800	41800
BRINK THOMAS H	1.99	40600	127500
BRISSON KENNETH C	52.94	59122cu	95822
BROCK WANDA L	0.00	0	22600
BROCKELBANK ROBERT C	3.30	44800	146500

OWNER	ACRES	LAND VAL	TOTL VAL
BROMAGE INEZ M	1.00	400	400
BROMAGE INEZ M	1.00	37000	111000
BROTHWELL JOHN B	0.92	40400	140000
BROWN ARNOLD W	0.00	0	27000
BROWN DAVID D	2.70	44700	136400
BROWN ERNEST S	0.00	0	13200
BROWN JOSEPH P	0.00	0	35600
BROWN MATTHEW A	0.52	40800	107000
BROWN SCOTT F	2.07	40900	146500
BROWN STEPHEN C	0.95	44200	153700
BROWN SUZANNE D	12.24	45207cu	274307
BROWN WALLACE H JR	1.95	40500	159600
BROWN WILLIAM A.	4.03	47100	169200
BROWN-DONOVAN KATHER	1.45	34800	94500
BROWNELL KEVIN L	1.96	40500	130600
BRYANT PERRY R	2.38	37900	154100
BRYANT TIMOTHY S	1.27	45600	165800
BUB FRANK L	0.93	16500	120900
BUCK FLOYD	1.99	52800	233000
BUCKLESS WILLIAM	2.64	46800	134100
BUGBEE SCOTT W	2.62	42600	205800
BUGBEE SCOTT W	0.97	3100	·94300
BUGBEE SCOTT W	0.97	3100	94300
BULGER TIMOTHY J	1.95	40500	157800
BULLARD WINFIELD	0.92	36400	129800
BUNKER WILLIAM W	0.60	32200	69900
BURBANK FAMILY TRUST	1.07	37300	156600
BURD THOMAS V	0.35	16400	128700
BURGESS SCOTT R	1.95	40500	163500
BURKE BRIAN	1.14	37500	124200
BURKE MICHAEL F	0.00	0	20900
BURKE TIMOTHY S	5.90	52900	154600
BURLEIGH BARBARA L	0.00	0	17300
BURLEIGH DIANE	0.00	0	18800
BURLEY AMY M	0.00	0	22000
BURNS ELISE D	4.62	56900	174100
BURNS STEPHANIE	2.02	67000	175700
BURT KEVIN M	3.00	177cu	177
BURTIS WILLIAM S	0.88	32900	126400
BURTT PETER E	46.60	44986cu	79886
BUSSO ROBERT J JR	0.00	0	11400
BUTTERFIELD MICHAEL	2.23	45500	156400
BUTTS JEFFREY M	1.32	43907cu	130307
BYRNE DIANE	55.64	4615cu	4615
BYRNES ROBERT E JR	1.95	44600	202300
BYRON CELIA	0.92	36700	81800
C & G PARTNERSHIP	16.38	125200	125200
CABRAL ROBERT	3.63	43100	142600
CALLAN RICHARD J.	0.67	34100	117800
CALLIORAS ROBERT	25.63	82300	82300
CALLIORAS ROBERT	6.17	191500	560700
CALLIORAS ROBERT	2.48	135400	187300
CALLIORAS ROBERT	1.69	87000	128500
CALLIORAS VANESSA L.	0.00	0	24900
CAPLE BRIAN C	1.95	40500	195400
CAPL H WINDER REVOC	11.00	45152cu	152952
CARLTON M. GEOFFREY	0.00	0	71600
CARMAN KENNETH	0.00	0	18000
CARMELL EDWIN	0.92	40400	166900
CARMICHAEL PHILLIP S	1.30	41900	142300
CARMICHAEL TIMOTHY	1.56	35200	149000
CARON JOSEPH JR.	0.44	24400	72500
CARTER KEVIN J	1.54	42900	163700
CARTER WILLIAM H. II	0.80	39900	107100
CARTIER RONALD	2.82	51300	165100
CASCADDEN ELLEN	0.00	0	16200
CASIMIRO MICHAEL J.	3.31	44800	172600
CASTLE MARTIN J	0.87	42500	162200
CATHCART JANIS	0.00	0	16300
CATHCART ROLAND H HE	2.63	41600	125800
CATING CHARLES	1.95	55900	246000
CCA REALTY TRUST	2.02	40700	134600
CEDAR SWAMP GROUP LL	0.98	61000	125800
CEDARHOLM DAVID	2.06	44900	129300
CHADBOURN AARON W	5.38	51300	156600
CHALIFOUX STEVEN	12.00	41716cu	138716
CHALMERS JOHN M	4.00	39700	167000
CHAPPELL JON H	2.46	42100	140200

OWNER	ACRES	LAND VAL	TOTL_VAL
CHARLES H ASHLEY REV	4.30	56000	170400
CHARLES R COX REVOC.	53.00	6500cu	6500
CHARLES R COX REVOC.	53.00	41711cu	249211
CHARLES S EVANS REVO	2.50	54400	188500
CHASE GILBERT	2.60	42500	130200
CHASE M JEROME JR	8.03	13400	13400
CHASE M JEROME JR	1.00	50000ex	50000
CHASE MARION	1.03	55700	123700
CHASE RICHARD	0.60	32200	85000
CHASE SUSAN B	0.00	0	131700
CHASTEEN N DENNIS	11.60	41940cu	157140
CHENAUSKY LINDA CAYF	0.36	24600	79000
CHENEY EAST CORPORAT	41.60	89400	89400
CHENEY RICHARD C	1.00	44400	157700
CHERRY LANE REALTY T	45.64	5522cu	5522
CHIASSON CELINE G	0.00	0	70600
CHICK TRUCKING INC	26.10	115200	115200
CHICK TRUCKING INC	4.00	165000ex	165000
CHICK TRUCKING INC	83.92	115750cu	115750
CHICK TRUCKING INC	2.00	100000ex	100000
CHINBURG DALE L	1.03	37100	142800
CHINBURG JON L	3.96	50900	207900
CHOATE PAUL M	0.92	36700	135100
CHOYT BRAD M	1.08	41100	135300
CHRISTENSEN JEFFREY	1.40	84700	151100
CINQ-MARS ROBERT	1.97	48700	165000
CLARE WENDELL P	1.95	44600	185500
CLARIDGE HARRIET B	3.34	37481cu	241881
CLARIDGE HARRIET B	75.78	5301cu	5301
CLARIDGE HERBERT CHA	0.00	0	27900
CLARK DON S	2.36	33000	117500
CLARK JOHN A	1.96	44600	129100
CLARK JOHN F	0.00	0	22200
CLARK JOHN W	5.58	69700	166000
CLARK KENNETH P	0.92	44100	169400
CLARK ROY C	1.97	40600	125500
CLARK SHIRLEY	1.95	48600	156200
CLAXTON RICHARD	0.29	14cu	14
CLAY ALLAN J	0.98	33300	116200
CLIFFORD CHRISTINE	2.33	48600	262000
CLYDE B FOGG JR	66.10	52419cu	134119
CLYDE B FOGG JR	2.47	42100	122900
CLYDE B FOGG JR	2.46	42100	122900
COBURN MARGARET	1.95	44600	122300
COFFEY ARTHUR L JR	0.00	0	14000
COGGESHALL ELAINE LU	0.00	0	72900
COHEN HERBERT S	20.00	6176cu	6176
COHEN KAREN GOULD	4.46	48400	62800
COLASANTE JOSEPH N	5.00	50100	140200
COLE CHESTER	3.02	48000	140200
COLE HEIRS OF IVAN	6.30	62200	106000
COLGATE ROBERT H	2.95	56700	193600
COLLINS DEANNA	1.00	37000	88100
COLLINS GERALD LEE	4.20	40800	81300
COLLINS JOHN J	2.30	45700	155000
COLLINS MICHAEL R	1.08	41100	139500
COMEAU EDWIN C JR	2.22	49500	179100
COMEAU MARJORIE	3.06	44000	90200
COMTOIS DAVID	1.97	40600	121000
COMTOIS PAUL O	0.00	0	15700
CONCANNON ROBERT P	4.06	52115cu	125815
CONCANNON ROBERT P	5.01	75cu	75
CONLON JAMES	1.15	37600	139300
CONNORS GARY D	0.00	0	17100
CONNORS WAYNE	0.00	0	4600
COOK CHRISTOPHER	0.50	47cu	47
COOK CHRISTOPHER	80.40	51974cu	177174
COOK WILLIAM H	0.00	0	16600
COOLEY EILEEN	2.01	44800	135000
COOMBS GILLIAN E	2.02	40700	108200
COOMBS GILLIAN E	1.78	33900	33900
COOMBS GILLIAN E	3.61	39600	39600
COPPOLA STEVEN M	0.50	24700	118700
COREY JOHN W	2.17	45300	171400
CORYEA JAMES P	0.79	43500	187600
COSBY NORMAN GUY	7.00	847cu	847
COTE ARMAND	1.19	37700	112700
COTE PAUL	1.98	40600	173600

OWNER	ACRES	LAND VAL	TOTL VAL
COTE RICHARD H	1.23	34100	139600
COTE RICK H	0.95	33200	66000
COTTON JAYNE	1.01	37100	122900
COUGHLIN ROGER M	2.06	44900	140200
COURCHENE PAUL A	0.00	0	110000
COUTURE GERARD R	2.28	45600	173400
COX BLAINE M	20.36	38142cu	168642
COX DAVID E	2.49	46300	167500
COYNE JOSEPH	0.00	0	108700
CPL DEVELOPMENT LLC	39.40	139500	170600
CRILL PATRICK M	2.07	45000	142900
CROSBIE TAMSIN A	11.00	41608cu	144408
CROSSON GORDON D	0.00	0	113500
CROTTY WILLIAM M	1.44	85000	164700
CROTTY WILLIAM M JR	2.70	38900	163600
CROUCH KYLE M	2.13	45200	121600
CROWELL GLEN E	1.97	60900	215100
CROWELL KEVIN D	1.98	48700	197700
CROWLEY KEITH A	0.43	29500	92900
CUMMINGS JAMES	1.24	34100	120000
CURRIER ERNEST F	1.20	3200	3200
D'ABROSCA DAVID L	5.27	43434cu	127934
D'ANGELO JOSEPH & SA	11.52	896cu	896
D'ANGELO JOSEPH & SA	0.02	400	400
D.M.H.F. FARMING LLC	1.96	44600	209300
D.M.H.F. FARMING LLC	11.35	60900	60900
D.M.H.F. FARMING LLC	23.40	1381cu	1381
DAGENAIS BRIAN	1.04	37200	200300
DALE V & FENNY H HAR	1.22	41600	146800
DALEY REALTY TRUST	20.80	132765cu	238765
DALLON ROBERT	1.95	48600	141600
DAMON JOHN	30.90	45826cu	223926
DANA JONATHAN H	2.01	44800	161300
DASKAL YEHUDA	10.90	43288cu	185888
DAVENPORT DONALD H	0.92	44100	213600
DAVIS GEORGE R	4.04	57300	243900
DAVIS MARVIN	0.00	0	17900
DAVIS ROBERT	2.58	42500	112800
DAVISON GLENN L	1.98	40600	160200
DAWSON DANIEL R	2.21	49400	181500
DAWSON JOHN	5.54	47800	175600
DEBORAH LIFTON REVOC	3.72	54200	220100
DEBREE BRUCE V	1.96	40500	198700
DEBUS WALTER III	0.00	0	21000
DEESE-LAURENT PHILIP	1.70	47500	190500
DEFRANZO EMILY H	0.29	39100	70900
DEGIOVANNI RONALD A	32.18	43342cu	251042
DEGRACE DANIEL	2.34	45800	248800
DEMERS HAROLD	6.78	48100	123300
DEMING DAVID	4.02	42100	42100
DENNETT JAMES W	1.95	44800	44800
DENNIS FAMILY REVOC	15.35	33321cu	131021
DENNIS FAMILY REVOC	6.20	1018cu	1018
DENNIS ALLAN W	3.65	42800	152300
DEROCCHI FRANCIS J	0.83	36400	136500
DERR BRUCE R	2.52	40300	138000
DESY JOHN P	0.93	44100	172100
DEVOE ELEANOR	0.00	0	20200
DEVOTER JOHN	2.30	41600	111000
DEWEY TRUST	20.00	3100cu	3100
DEWITT GIFFORD WILCO	1.95	44600	190100
DEXTER KENNETH R	4.00	45300	153900
DIBERTO ROBERT	54.00	9710cu	9710
DIBERTO ROBERT	110.47	24070cu	24070
DIBERTO ROBERT	60.80	16829cu	16829
DIBERTO ROBERT	8.60	2924cu	2924
DICK ARTHUR J	0.00	0	22600
DIETRICH ROBERT J	3.49	54200	144900
DIX SANDRA	10.46	58460cu	222560
DOCWRA ANTHONY G	2.59	50600	204100
DODGE JAMES	11.00	41910cu	184610
DODGE PETER	0.80	1100	1100
DODGE PETER	0.70	1400	1400
DODGE PETER	0.40	1100	1100
DODGE PETER	0.44	1200	3900
DODIER MARIE ANNETTE	0.00	0	111600
DOHERTY JAMES M	2.20	18600	107900
DOLAN THOMAS JR	1.96	52700	190400

OWNER	ACRES	LAND VAL	TOTL_VAL
DOLLER DALE E & ELLE	1.96	52700	292600
DOLPH JAMES	0.92	40400	137700
DONAGHY VICTORIA	2.20	41300	107300
DONHAUSER PHILIP E	3.08	42300	127700
DONOVAN LISA	0.00	0	16300
DOUCETTE GERARD	0.21	21800	62400
DOUCETTE RICHARD	1.95	44600	122100
DOUGLASS JEFFREY A	1.95	40500	147900
DOWHAN JAMES P	1.54	39000	116300
DOWNEY RICHARD	1.00	44400	219800
DOYLE ALEX	0.92	33100	144700
DOYON ARMAND R	0.00	0	10400
DROUIN TIMOTHY J	5.97	93700	224800
DROWN GREGORY C	0.00	0	23600
DSC REAL ESTATE	4.10	95900	252500
DUBEY GERALDINE	3.43	45200	205500
DUBOIS ROBERT A	109.95	52142cu	292842
DUBOIS ROBERT A	15.46	6571cu	6571
DUFOUR JUDITH C	0.00	0	22600
DUGAN BETH A	16.48	40932cu	142932
DUGAS KEVIN	1.00	5300	5300
DUGAS KEVIN	13.50	43027cu	180527
DUGAS KEVIN	26.00	5226cu	5226
DUMONT JAMES G	5.10	41500	140900
DUMONT RANDOLPH	2.25	41400	157000
DUNHAM THOMAS F	11.46	47214cu	190914
DUPERAULT GERALD	1.96	52700	185200
DUPES RICHARD F	0.00	0	21200
DUPRIE JAMES J	7.50	79700	241300
DURAND KARL O	1.95	38500	127800
DURANT ARTHUR	0.16	35000	35000
DURANT JAMES	0.40	49700	123700
DURANT YVON G	3.66	43200	171200
DURANTE ANTHONY	0.18	25400	122400
DURANTE JOHN A	0.46	37400	54200
DURGIN HEIRS OF CHES	25.00	1996cu	1996
DURHAM TOWN OF	4.13	82600ex	84000
DURHAM TOWN OF	1.22	32200ex	32200
DURHAM TOWN OF	15.00	44900	44900
DURHAM TOWN OF	1.00	50000ex	50000
DURHAM TOWN OF	4.12	41200ex	41200
DURHAM TOWN OF	20.00	56300	56300
DURHAM TOWN OF	6.00	251300ex	251300
DUVAL THOMAS H	1.97	40600	136000
DWAYNE E WRIGHTSMAN	3.93	50800	165600
DWIGHT E BARNEY REVO	6.95	41051cu	276251
DWIGHT E BARNEY REVO	14.85	1117cu	1117
DWIGHT E BARNEY REVO	19.42	2714cu	7814
DWYER MATTHEW E	1.07	37300	108500
DYER JAMES C	0.00	0	21800
EARHART MARIANNE S	0.46	43700	74400
EARHART MARIANNE S	0.46	37400	109100
EATON WAYNE	0.53	57700	81700
EDDY JAMES R	6.24	2652cu	2652
EDGERLY LLOYD	0.87	2300	2300
EGGERS WALTER JR	3.26	48700	205100
EISENHARD LOUIS E	3.94	40771cu	127871
EITLER FRANK	1.95	40500	263400
ELAINE A GAUTHIER RE	1.30	45800	141000
ELAINE M WALCZAK	2.00	61000	220100
ELAINE SWIRE FINK	0.92	2500	2500
ELEANOR CLARK EARLE	89.55	46013cu	229113
ELEANOR CLARK EARLE	60.44	47311cu	130811
ELIOS VICTOR P	0.75	36100	126700
ELISCU STEVEN R	4.32	45700	209700
ELIZABETH L & FORBES	5.40	51400	164800
ELLIOTT JEANNINE C	0.00	0	21600
ELLIS DAVID W	1.37	42200	140000
ELLSWORTH M GARRITY	1.33	38200	106600
EMERSON DAVID	43.40	5735cu	5735
EMTEX REALTY TRUST	1.95	40500	124000
EMTEX REALTY TRUST	0.34	26300	117700
EMTEX REALTY TRUST	2.01	40700	169800
ENDRES DONALD	1.95	48600	148600
EPSTEIN HARVEY &	0.52	29600	103500
EPSTEIN JON A	3.02	52000	175200
ERNEST CUTTER JR	69.25	58985cu	254985
ERNEST CUTTER JR	3.20	676cu	676

OWNER	ACRES	LAND VAL	TOTL VAL
ERSICK MARK S	1.95	36500	168900
ESTAVER DEBORAH	1.47	38800	160900
ESTES GEORGE	3.76	43600	43600
ESTES GEORGE	1.88	5000	5000
ESTES GEORGE	0.93	40400	136900
EUSTACE JOHN	1.50	42800	182400
EVANS ANDREW H	2.14	45200	112800
FAHY JAMES CARTER	2.01	40700	166400
FARETRA MARK L.	1.10	3500	3500
FARRELL MICHAEL	0.95	36800	127000
FAULKINGHAM DONALD L	13.71	40676cu	99076
FEKETE BALAZS	1.96	40500	133700
FELDMAN DAVID	2.11	53200	220800
FENN BRUCE H	1.95	40500	147200
FENN JOHN A	0.38	37800	50600
FERGUSON MATTHEW J	3.54	49600	98200
FERGUSON PAUL E	0.64	36700	140800
FERNALD RICHARD	1.14	31900	31900
FICKEN BRETT E	2.07	36900	104200
FIELD WILLIAM D II	0.63	36500	101200
FILIPPONE CARMEN	1.51	38900	122700
FILLMORE JEFFREY P	3.55	51100	176200
FIMLAID ROBIN	2.29	45700	132000
FINCH ALAN J	2.00	44800	183100
FINNEGAN TIMOTHY J	0.81	40000	110200
FIRST COAST HOMES IN	2.08	40900	40900
FIRST COAST HOMES IN	9.82	64900	104400
FIRST STRAFFORD REAL	77.00	529700	833000
FISCHER BRIAN J	3.95	50900	226200
FISHER LESTER	1.39	38500	108600
FLANAGAN MARTIN PAUL	0.13	19800	66400
FLANAGAN STEPHEN J	2.24	132cu	132
FLEMING RICHARD PAUL	73.20	46090cu	126490
FLEMING SALLY W	0.32	21000	66000
FLEMING SALLY W	0.32	17800	22400
FLETCHER MICHAEL G	4.00	55100	194200
FLETCHER RALPH	2.35	139cu	139
FLETT DEBORAH S	2.34	6300	6300
FLOYD JAY S	8.40	60800	176800
FLYNN ROBERT HOWARD	2.77	40500	155900
FORD JOSEPH P	56.62	10419cu	10419
FORD JOSEPH P	14.50	36953cu	41253
FORD LYLE P	0.30	100	100
FORD LYLE P	3.00	45cu	45
FORD MARK	0.36	43000	122300
FORE ON FOUR LLC	24.60	146508cu	146508
FOREST GLEN CAMPGROU	50.56	156365cu	431065
FORTIER RONALD L	0.95	36800	141500
FORTUNE WILLIAM E	4.92	31000	31800
FOSTER ALEX	2.67	33500	178600
FOUR STAR BUILDERS I	0.76	32500	122700
FOX MARY E	0.00	0	12700
FOXALL THOMAS L	1.97	52800	218500
FRACZEK STEPHEN P	2.89	42700	127000
FRANCES M JOHNSON RE	0.00	0	108500
FRANK P CICERELLO 19	5.00	54200	213700
FRANK W REINHOLD & H	46.50	51237cu	213337
FREEMAN DIANE M	0.40	28400	91900
FREIERMUTH CONSTANCE	2.24	5700	106000
FRYE STEVEN D	2.32	45200	242300
FRYOU SANDRA J	0.00	0	21500
FULTON STEVEN L	3.31	45700	221700
FURBUSH KENNETH	2.00	44800	119500
FURINA ANN J	2.03	245300	480200
FURINA ANN J	2.60	5900	5900
FUTIMA JOSEPH J	0.96	3000	94200
GAEDTKE LARRY J	0.21	26700	141000
GAEDTKE LAURA	0.18	36300	93300
GAGNON ROBERT A SR	3.50	53500	165700
GALE ERNEST F JR	2.00	61000	224300
GALLANT DIANE	1.95	48600	259100
GARDNER JAMES C	5.70	76300	182100
GARDNER JAMES C	2.22	78900	111900
GARDNER JEROME D	2.02	40700	205400
GARDNER JONATHAN H.	2.04	40800	120700
GARLAND JAMES	5.08	50400	160300
GARNER JOHN W	2.14	45200	178600
GARY RONALD	1.01	40800	138900

OWNER	ACRES	LAND VAL	TOTL_VAL
GASIOR MIECZYSLAW	1.49	46600	132700
GASOWSKI PAUL L	1.98	52800	191900
GAUDET DAVID P	1.11	37400	116400
GAUDET EARL R	2.02	44800	132500
GAUTHIER MICHAEL	1.07	74600	186400
GAUTHIER MICHAEL	0.32	39600	39600
GAVIN DIANE L	0.25	36900	53800
GEDDIS JEFFREY E	0.00	0	27100
GEHLING TIMOTHY D	1.62	47200	152200
GENES BENJAMIN R	4.98	47400	55800
GENES BENJAMIN R	3.25	47700	203700
GENEST PETER R JR	0.00	0	22900
GENIE CONTRACTORS DB	2.80	37100	37100
GENIE CONTRACTORS DB	1.38	32700	32700
GENIE CONTRACTORS DB	1.17	32000	32000
GENIE CONTRACTORS DB	1.10	31800	31800
GENTILE GREGG L	35.88	3368cu	3368
GEORGE W DUREPO & AL	0.92	36700	115600
GEORGE WALTER	52.00	196446cu	318546
GEORGE WALTER J	0.23	23000	32200
GETCHELL HOWARD	10.50	36150cu	91850
GIBB RICHARD	1.86	60300	215700
GIBB RICHARD	3.00	41300	219400
GIBRALTER FINANCIAL	76.35	144300	154400
GIBRALTER FINANCIAL	15.00	303800ex	303800
GILES BRIAN	3.60	57900	229100
GILMAN DOROTHY M	0.00	0	24300
GILMARTIN TAMI L	1.96	48600	167100
GINGRAS JOHN	2.47	50200	112600
GINGRAS MARK S	1.20	37800	141500
GIRARD DENO J	0.60	56300	78100
GIRARD DINO J	0.13	5600	5600
GIRARD DINO J	0.18	33000	88600
GLADU MARTHA J	0.00	0	17700
GLEASON RICHARD	0.00	0	21200
GLEASON SUSAN	11.41	41424cu	233824
GLENMERE VILLAGE ASS	29.33	2757cu	2757
GLENMERE VILLAGE ASS	33.50	100179cu	100179
GLENNA B SPENCER TRU	0.46	37400	88700
GLENNON MICHAEL A	0.00	0	14100
GLENNON MICHAEL A	0.00	0	22300
GLOVER MARILYN E	0.23	600	600
GOETZ CHERYL L	0.00	0	22300
GOFF KEVIN M	2.31	45700	152100
GOOCH BENJAMIN	8.70	173cu	173
GOOCH BENJAMIN	2.45	40768cu	107468
GOOCH BENJAMIN	6.80	40931cu	61131
GOODSPEED CHARLES II	1.26	38000	146700
GOODSTEIN MILLICENT	0.58	31600	95700
GOODSTEIN MILLICENT	2.25	41400	91800
GOODWIN FREDERICK	2.03	44900	153300
GOREY PAULINE C	1.30	45800	210000
GOSS LANE W	0.84	357cu	357
GOURGUE ARTHUR	7.96	47860cu	207060
GOVE JAMES P	3.63	49600	263300
GOVONI JOHN B	0.40	49700	81000
GOVONI JOHN B	0.29	43000	84000
GRADY CAROL	15.86	936cu	936
GRAHAM WILLIAM KEVIN	0.92	44100	165200
GRAHAM WILLIAM RUSHT	1.96	40500	223400
GRANT GAEL	2.57	42500	248400
GRAY ERIC W	11.52	41973cu	255973
GREAT BAY ENTERPRISE	4.00	44400	60000
GREEN STEPHEN	10.23	44913cu	156513
GREEN STEPHEN	6.89	318cu	318
GREEN STEPHEN	5.91	503cu	503
GREENLEAF FAMILY	0.82	200000	297400
GREENLEAF ROBERT D J	2.00	40700	178800
GREENWOOD MARK	1.95	52700	246400
GREGOIRE PAUL T	1.11	33700	48400
GRENIER THOMAS PAUL	2.94	42800	151500
GREY ERIC M	7.15	52800	204300
GRIFFITH EDWARD M	1.00	37000	91200
GRISWOLD JAMES	56.36	49790cu	154390
GRONDIN LOUIS	1.08	33600	171400
GRONDIN LOUIS O	1.12	28700	28700
GRONDIN RONALD L	0.92	44100	144400
GROSSMAN SARI	2.18	41200	145700

OWNER	ACRES	LAND VAL	TOTL VAL
GROUT DOUGLAS E	2.30	45700	169000
GRUMBLING JAY S	114.14	54891cu	236891
GRUNDITZ ROBERT D JR	9.96	48200	185800
GUARINO MICHAEL A	5.29	51200	213500
GUND JOHN B	13.00	45128cu	218028
GUTHRIE DAVID A	0.37	22400	67300
GWEN D SAWTELLE REVO	12.78	1611cu	1611
GWEN D SAWTELLE REVO	1.00	40700	119300
HACKENDORF JAMES G	0.30	39600	66200
HACKETT CYNTHIA L	2.70	50400	187400
HAENDLER HELMUT M	2.41	46000	159200
HAENDLER HELMUT M	0.95	600	600
HAENDLER HELMUT M	2.07	40804cu	122904
HAENDLER HELMUT M	8.97	620cu	620
HAGER NANCY	1.51	38500	38500
HAGER NANCY	2.21	113400	525600
HAGER NANCY	2.24	67300	67300
HAGMAN ERIC	0.00	0	14800
HALL JOHN L	1.99	60900	210100
HALSTEAD JOHN M	3.87	54500	129900
HAMER DOUGLAS S	2.10	45100	178600
HAMILTON LAWRENCE	0.95	36800	116000
HAMPTON R. SCOTT	11.20	45750cu	218250
HANLEY GEORGE C	0.61	51200	92000
HANLEY GEORGE C	0.63	52200	92000
HANLEY GEORGE C	0.87	22400	22400
HANLEY GEORGE C	0.37	19000	19000
HANSON CHARLES JR	0.61	32500	127500
HANSON FRANK S	1.95	36500	119100
HARGROVE JASON K	0.65	33800	117100
HARLOW JOAN	3.62	36000	36000
HAROLD HOOD REVOC TR	0.46	43700	74000
HARRIS CAROLE A	0.00	0	20600
HARRIS JOSEPH A	3.00	43800	112200
HARRIS KATHERINE LYN	0.44	42700	86700
HARRY B BURLEY JR FA	15.56	1506cu	1506
HART ROBERT	1.20	37800	95600
HARTWELL BARBARA A	3.67	50000	119800
HATCH PAUL	0.92	36700	129800
HAUSLEIN JOHN	10.06	757cu	757
HAUSLEIN JOHN D JR	68.30	4030cu	4030
HAUSLEIN JOHN D JR	6.00	726cu	726
HAUSLEIN JOHN D JR	1.09	41100	87800
HAWKES BLAINE R	1.95	48600	200100
HAWKINS JOHN	6.69	61600	61600
HAYDEN PAUL	0.91	33000	111100
HEALY DENIS T	3.50	45400	184600
HEATH RILEY	11.00	41986cu	126986
HEIDELBERG HARRIS IN	0.50	1300	1300
HEINE NORMAN M	2.00	40700	154400
HEITZ GEORGE P JR	2.30	41600	131600
HENNESSEY FREDERICK	0.48	31200	70400
HENNESSEY KEVIN J	3.50	38930cu	170430
HENNESSEY KEVIN J	3.17	19215cu	35115
HENNESSEY THERESA I	0.16	16400	105800
HENNY PETER E	2.58	42500	153700
HENRY HAROLD	0.33	900	900
HENRY HAROLD	1.40	3700	3700
HENRY LEWIS S	1.08	37300	123400
HENRY LEWIS S	2.66	7400	7400
HENRY PETER T	19.60	38407cu	134007
HENRY ROBERT	0.92	40400	136000
HERSEY DONNA	0.64	55200	110500
HICKOK ROY E	2.60	42500	129800
HICKS RICHARD	2.86	47500	129200
HIDALGO JAIME G	1.95	40100	40100
HILL CHRISTA	3.84	46500	158100
HILL MICHAEL E SR	0.00	0	16900
HILL MICHAEL JR	0.00	0	14400
HILL RUTH	0.00	0	11700
HILL RUTH	0.00	0	11600
HILL RUTH	0.00	0	11300
HILL RUTH	0.00	0	15700
HILYARD JAY C	1.96	44600	163000
HINTON ERICA D	0.00	0	70600
HIRSCH ANTHONY	2.24	44800	178800
HOBSON SCOTT	1.99	48700	242600
HODGE MICHAEL E	1.99	40600	129800

OWNER	ACRES	LAND VAL	TOTL_VAL
HOEY JEFFREY S	38.20	50410cu	318310
HOFF HOWARD W JR	2.56	38400	137700
HOFFMAN JEFFREY L	2.47	49800	156900
HOLLISTER JEFFREY P	13.53	5751cu	5751
HOLLISTER JEFFREY P	4.68	1989cu	8489
HOLLWEG LESLIE	4.60	56900	184400
HOLMES JUDITH	0.00	0	20800
HOLT BRADLEY C	1.27	38800	114600
HORNE HAROLD	2.40	41900	108400
HORNE ROBERT H SR	1.09	37400	90700
HORTON THOMAS	3.90	50700	194300
HORTON TIMOTHY K	0.00	0	110000
HOUSE POLLY	5.14	54600	122700
HOUSEHOLD REALTY TRU	8.08	63900	63900
HOWARD MARK E	2.20	56100	240300
HOWE JEAN	34.25	227900	476600
HOWELL WILLIAM H	1.30	45800	188400
HOWLAND RUSSELL	0.00	0	13000
HOYT DEBORAH J	0.00	0	20600
HOYT PETER JAY	2.60	46600	177300
HOYT RODNEY	0.94	58000	115400
HUDSON FLORENCE	1.40	42300	111400
HUFF LLOYD C	2.79	50300	180200
HUGHES ROBERT F	2.07	45000	198200
HUMM WILLIAM R	2.99	47900	211200
HUMPHREY JOHN A	8.16	79700	79700
HUNT JOHN	0.00	0	22000
HUSBAND TIMOTHY J	1.95	44600	159300
HUSTON ANSEL E III	0.00	0	19700
IANNACCONE ANTHONY B	2.14	41100	185200
IMAI KIYOSHI	0.60	32200	79400
IRANI AFSHAD J	0.97	36900	174200
IRELAND S DOUGLAS	1.40	38500	144200
IRISH JOHN D	2.88	43600	43600
ISAACSON BRUCE	2.20	41300	141800
IVY REALTY TRUST	17.23	61100	1061400
JABRE ROBERT A	0.00	0	20700
JACKSON DAVID A	0.00	0	26000
JACKSON MICHAEL D	2.02	52900	152500
JAMES GERALD	1.95	44600	152800
JAMES GERALD	10.19	601cu	601
JAMES ROBERT	0.92	40400	128800
JAMES RONALD N	23.56	2214cu	2214
JAMES RONALD N	0.38	27700	76400
JEDICKE CHARLES H	1.29	41900	143600
JEFFORDS JASON P	5.45	48415cu	166015
JENNISON FARM COMPAN	4.46	14000	14000
JENNISON FARM COMPAN	2.00	100000ex	100000
JENNISON FARM COMPAN	1.95	40500	159400
JENNISON FARM COMPAN	1.95	40500	159300
JENNISON FARM COMPAN	1.95	40500	159300
JENNISON FARM COMPAN	1.95	40500	160900
JENNISON FARM COMPAN	1.95	40500	159400
JENNISON FARM COMPAN	1.95	40500	159400
JENNISON FARM COMPAN	1.95	40500	160600
JENNISON CHARLES D	5.25	50800	162800
JENNISON LEWIS	2.07	45000	138600
JEREMIAH SMITH GRANG	0.38	25200ex	201300
JEREMIAH SMITH GRANG	0.33	22100ex	22100
JOAN T PRINCE REVOC.	0.00	0	122000
JOANNE L REED	2.10	53200	197700
JOHNSON FAMILY REVOC	2.00	55900	200100
JOHNSON CAMERON	0.14	24900	64300
JOHNSON KARL C	3.24	33800	114700
JOHNSON PETER M	5.34	55300	193700
JOHNSON PHILIP	0.92	44100	184200
JOHNSON SANDRA	0.00	0	52700
JOHNSON STEPHEN F	2.23	41400	250600
JOHNSTON RALPH M	0.79	32600	116800
JONES GREGORY S	2.59	50600	215000
JONES HELEN E	0.00	0	16100
JORDAN NINA	2.18	41200	115000
JOSEPH J MORAVEK & F	0.92	44100	167700
JOST-COQ SUZANNE NOE	0.00	0	70600
JULES MICHAEL	1.97	18200	104100
JULES STEVEN	1.97	18200	117900
JURGEL JOHN W	0.00	0	18600
JURKOIC MATTHEW A	1.66	43400	200200

OWNER	ACRES	LAND VAL	TOTL VAL
KAEN FREDERICK R	4.40	56300	209600
KAHN DEWEY T	1.79	35900	144000
KANE BARRY	5.10	58500	219200
KANE MARTHA BUFFKIN	2.03	53000	237800
KAREN L BENOIT REVOC	2.62	42600	158600
KARL C DILLER &	11.70	44068cu	189868
KATHOLIKI REALTY TRU	22.09	63230cu	91730
KEATOR PATRICIA A	0.00	0	18100
KEECH ROBERT R	2.07	36900	215800
KEELER JAMES	7.44	65900	179000
KELLER EILEEN F	0.00	0	16400
KELLEY EDWARD	0.00	0	0
KELLEY EDWARD J	0.00	0	15800
KELLEY EDWARD J	0.00	0	10800
KELLEY EDWARD J	23.79	41296cu	173196
KELLEY KEVIN D	2.11	49100	212700
KELLEY KEVIN D & GAI	1.33	38200	230500
KELLEY PATRICIA C	0.58	39400	70200
KELLEY RENE H	3.01	43000	128800
KELLEY THOMAS E	0.00	0	18300
KELSEY THEODORE	26.50	46036cu	118236
KENDALL DONALD C	2.24	5700	106000
KENISTON FAYE	0.00	0	12800
KENISTON ROBERT L II	4.96	47830cu	133630
KENISTON ROBERT SR	78.18	57272cu	195872
KENISTON ROBERT SR	26.54	1636cu	1636
KENNARD WILLIAM E &	42.50	54648cu	140548
KENNETH MORIN TRUST	32.15	99800	99800
KENNETH MORIN TRUST	3.00	140000ex	140000
KENNEY WAYNE	1.83	60100	216400
KENNEY WAYNE E	2.30	41600	119900
KERNS GEORGIA	2.10	41000	123400
KERRIGAN PAUL J	1.95	36500	149900
KHAVARI PARIS	0.46	37400	62400
KHLEIF RICHARD B	2.55	34500	34500
KIANG WAILEY & PHINE	14.74	50902cu	195802
KIM MYUNG KI	2.12	53200	197200
KIMBALL WESLEY	1.89	40300	151200
KIMBALL WESLEY FRANK	10.10	151cu	151
KINCADE PHILIP W	1.08	40300	164500
KINNER NANCY E	0.92	40400	136000
KIRKWOOD CORNERS LLC	2.73	83500	853400
KIRKWOOD CORNERS LLC	6.60	45200	45200
KJER JAMES T	4.57	52900	208600
KONDRATENKO VALERIY	0.99	44400	147200
KOSKI RONALD J	1.95	52700	235300
KOWALSKI ROBERT J	1.32	38200	135800
KRATT BRIAN M	2.99	47000	168700
KRUMPE ANDREW	1.20	45300	162200
KRZANOWSKI JAMES	1.25	41700	160600
KUEGEL WILLIAM	6.82	52400	161800
KUKESH KEVIN J	2.01	40700	178600
KUNG GEORGE C	2.28	45600	227700
KUNKLE KAREN	8.22	51860cu	99560
KUSTRA GARY	1.00	40700	89100
KUSTRA GEORGE	5.10	96700	136400
KUSTRA GEORGE DAVID	0.75	39700	121200
KUSTRA MARK	2.03	44900	122300
KUTCHMAN MICHAEL J	0.97	44300	198400
L'HEUREUX JEFFREY A	0.00	0	115400
LABRANCHE RICKY	3.80	42300	91200
LABRANCHE RICKY	0.27	700	700
LABRECQUE GEORGE	1.22	37800	122200
LABRIE CINDY M	1.43	38600	85100
LABRIE PAUL	2.26	48800	186000
LACOURSE JOHN R	41.66	38915cu	254215
LACOURSIERE EDWARD J	2.20	41300	110800
LAFONT PETER B	1.95	40500	101200
LAIRD FREDERICK W	4.02	51100	162700
LAJOIE LEONARD N	0.00	0	16200
LAMARE DENNIS R	1.18	37700	103200
LANE GAIL M	0.00	0	14100
LANEY MARK C	8.00	63700	191700
LANG CHARLES W III	0.00	0	24200
LANGFORD CORINNE E	0.00	0	20500
LANGLOIS JANE	0.00	0	22100
LANOIE JOHN A	2.55	46500	177200
LANSOL CYNTHIA J	0.75	36100	64200

OWNER	ACRES	LAND VAL	TOTL_VAL
LAPHAM SCOTT H	1.20	34000	93600
LAPIERRE JEFFREY D	1.57	35200	143900
LAPIERRE KEVIN	2.30	41600	164000
LAPOINTE ALAN N	1.97	81100	165500
LAPOINTE JEFFREY R	2.23	41400	179400
LAROCHE JACK	6.48	38000	139500
LARSON BRUCE L	0.90	36700	164000
LARSON JANET E	47.00	44849cu	143449
LATESSA ROGER	0.35	38200	82000
LATHAM COLLEEN O'MEA	1.96	40500	161000
LAUB RONALD M	1.95	48600	212700
LAUE THOMAS M	2.00	40700	121100
LAURENT HORACE J	0.00	0	22300
LAVALLEY JOHN A	2.72	42900	129400
LAVERTY ELAINE	1.98	48600	139600
LAVIN RICHARD F SR	0.00	0	15200
LAVOIE JOAN	2.37	41800	133000
LAVOIE MATTHEW J	1.37	71800	98700
LAVOIE MATTHEW J	0.00	0	7600
LAVOIE MATTHEW J	0.00	0	6100
LAVOIE MATTHEW J	0.00	0	18700
LAVOIE MATTHEW J	0.00	0	11000
LAVOIE MATTHEW J	0.00	0	0
LAWRENCE CHARLES E	0.00	0	14500
LAWTON CYNTHIA W	3.15	43500	147000
LAWTON JAMES O	2.10	37000	166100
LAZAR GREGORY	1.95	60800	196300
LAZDOWSKI JUDITH	0.00	0	36500
LEBARGE MICHAEL	0.43	26800	144800
LEBEAU REVOC. LIVING	2.24	41400	89100
LEBLANC CAROLYN K	0.00	0	19900
LEE CHURCH CONGREGAT	11.80	126800ex	455100
LEE HILL REALTY TRUS	40.16	4859cu	4859
LEE HOMES LLC	0.16	16400	85500
LEE HONG WEE	17.17	7298cu	7298
LEE THOMAS	9.20	41279cu	145579
LEE TOWN OF	0.50	1300ex	1300
LEE TOWN OF	7.91	21200ex	21200
LEE TOWN OF	4.15	54100ex	54100
LEE TOWN OF	0.67	1800ex	1800
LEE TOWN OF	9.70	26000ex	26000
LEE TOWN OF	17.84	81500ex	81500
LEE TOWN OF	3.18	52000ex	52000
LEE TOWN OF	97.37	306400ex	316500
LEE TOWN OF	2.86	86700ex	131400
LEE TOWN OF	1.12	112400ex	462900
LEE TOWN OF	77.00	239400ex	239400
LEE TOWN OF	21.00	164100ex	164100
LEE TOWN OF	0.71	35700ex	35700
LEE TOWN OF	14.79	79700ex	79700
LEE TOWN OF	6.66	64500ex	64500
LEE TOWN OF	4.01	1100ex	1100
LEE TOWN OF	0.50	37700ex	37700
LEE TOWN OF	2.34	71400ex	71400
LEE TOWN OF	2.01	76100ex	76100
LEE TOWN OF	0.20	200ex	200
LEE TOWN OF	2.27	90100ex	90100
LEE TOWN OF	2.45	35800ex	35800
LEGARD SARGENT D	12.15	37810cu	143710
LEGERE ROGER	2.00	44800	160900
LEIGHTON'S KAWASAKI	2.85	94800	207300
LEITZ JAMES	1.20	41500	152400
LELIO ANDREW B	3.71	50000	200800
LEMIEUX ROBERT E	2.50	46300	108400
LESNIAK MICHAEL J	1.84	44100	143700
LEVESQUE EDWARD J JR	74.33	37875cu	109675
LEVESQUE LIONEL	0.28	22000	40400
LEVINE THOMAS M	3.76	46200	130800
LI CHANGSHENG	2.42	41200	128500
LIGGETT REALTY TRUST	1.21	4900	4900
LILYESTROM DAVID P	1.98	40600	165900
LITTLEFIELD DAVID A	0.92	36700	215200
LOCK IT INN SELF STO	8.00	90200	90200
LOCKE BRIAN S	0.91	36700	141400
LOIZIDES WILLIAM	0.00	0	37600
LOMBARDO JOSEPH P.	0.70	38900	141000
LOMISON CARL W	32.32	32708cu	202008
LONGWORTH STEVEN P	0.93	36800	196400

OWNER	ACRES	LAND VAL	TOTL VAL
LOOMIS DEAN L	0.00	0	21600
LOREN D MEEKER REVOC	11.00	44950cu	204850
LORET DE MOLA ENRIQU	1.96	40500	171000
LOUISE TECCE REVOC.	41.00	13122cu	13122
LYNDES BEVERLY D	8.35	67800	214400
MACDONALD GEORGE SR	1.42	34700	59800
MACDONALD PETER	5.02	50200	179800
MACINTYRE BRUCE L	1.96	52700	198400
MACIOLEK ROSEMARY P	2.34	41700	206600
MACKAY RODERIC	0.97	44300	172800
MACKINNON ALICE	2.91	47600	175900
MACKINNON ALICE M	12.02	709cu	709
MACKINNON ALICE M	7.46	41081cu	196681
MACLAREN NATALIE A	0.00	0	21500
MACPHERSON DONALD M	3.30	48900	231400
MADSEN DOUGLAS M	0.80	39900	116500
MAGNAN WILLIAM E	0.00	0	21100
MAHER REGINA T	0.00	0	70600
MAHON GEORGE M	1.00	44400	150900
MAIN G MICHAEL	0.89	40300	100700
MALLEY JAMES P JR	2.30	41600	198500
MANDELL CHARLOTTE C	3.96	54900	198600
MANN WILLIAM H	1.70	39600	124700
MAPLE LEAF REALTY TR	50.11	4710cu	4710
MAPLE LEAF REALTY TR	10.86	1021cu	1021
MARCH THOMAS	4.06	51200	170300
MARGARET L. BLICKLE	60.55	57867cu	222467
MARIETTE A YOUNG	25.00	48247cu	408847
MARKET BASKET INC.	78.94	1031000	7551900
MARQUIS JEAN M	0.00	0	119300
MARSHALL RICHARD T	3.17	48400	207500
MARSHALL SHAWN	5.02	44100	46300
MARSHALL SHAWN R	0.95	36800	108500
MARTHA MCKAY NOVIS R	1.95	48600	356200
MARTIN DOROTHY I	7.55	71000	184600
MARTIN SUSAN L	0.00	0	116100
MARTIN VERNE	0.00	0	20100
MARVIN BRADFORD	1.20	37800	105100
MASON JOSEPH	0.57	34400	88200
MASSE KEVIN E	0.55	33700	101800
MAST ROAD TRUST	0.00	0	113100
MATHIESON BRENT E	0.50	24700	118400
MATTIONI DOMINIC A J	3.80	50400	196600
MAURICE A HATCH REVO	1.08	37300	96800
MAYNARD DONALD R	4.88	53800	175600
MAYNE HOWARD R	1.51	42800	231000
MAZIARZ THOMAS P	3.58	53700	209900
MAZZOTTA RALPH M	0.00	0	18800
MCCABE THOMAS M	9.52	38479cu	262879
MCCABE THOMAS M	2.15	374cu	374
MCCABE THOMAS M	1.96	341cu	341
MCCARTHY MAE	0.00	0	18900
MCCLAIN CHARLES L	2.70	47000	130700
MCCOSKER JOHN F	1.95	40500	141600
MCCURDY RUSSELL J JR	1.38	38400	160200
MCDOWELL WILLIAM H	0.92	44100	161200
MCGANN JOANNE M	0.92	40400	153800
MCGEARY JOSEPH A	2.01	44800	216000
MCGLONE MAUREEN K	0.95	3000	93700
MCHUGH SUSAN	1.95	34400	34400
MCKEON RICHARD T	1.27	41800	198100
MCKERNAN JOHN P	3.50	11500	11500
MCKOWN ROBERT A.	2.99	47900	177300
MCKOWN ROBERT A.	2.00	5400	5400
MCLEAN JOHN	24.49	39590cu	204690
MCLEOD JAMES	0.00	0	0
MCMANUS SHARON BYUS	0.83	43700	130300
MCMANUS THOMAS	2.10	45100	135000
MCNALLY FRANCIS J	2.31	49700	235500
MCNAMARA CHARLES T,	2.18	41200	41200
MCNAMEE DENNIS	0.93	36800	85500
MCNELLY EDWIN	0.92	40400	137700
MCRAE KATHERINE G	7.80	38959cu	91959
MEEKER LOREN D & BON	0.95	33200	62500
MELANSON GARY	1.91	44400	119800
MELZAR JONATHAN P	4.33	54200	174200
MEMBRINO ANTHONY	2.20	49400	213700
MENNELLE MICHAEL A	1.99	44700	219900

OWNER	ACRES	LAND VAL	TOTL_VAL
MERCIER GEORGE	0.68	34700	122200
MERCIER MICHAEL	0.69	35000	105100
MEREDITH THEODORE O	1.05	37200	114100
MERRILL BENJAMIN	3.52	42700	86900
MERRILL BENJAMIN	0.03	1200	1200
MERRILL H DOUGLAS II	0.92	28300	28300
MERRILL H DOUGLAS II	1.19	37700	106000
MERRIMAN KELLY J	1.29	45700	149700
METIVIER BRIAN K	2.05	44900	185400
METTERVILLE KATHLEEN	6.59	2801cu	2801
MEYER NATHANIEL T	1.96	40500	147600
MICK SAMUEL D	29.06	64100	64900
MICK SAMUEL D	3.00	140000ex	140000
MIKOLOSKI RICHARD	0.95	36800	113900
MILDRED B WOODWARD	0.92	36700	119500
MILLER BRUCE	0.84	46100	135200
MILLER DONALD	9.03	57200	133100
MILLER GLEN P	2.47	46200	203100
MILLER JAMES	11.00	43684cu	269984
MILLER JOYCE	0.00	0	22900
MILLER WILLIAM J	6.00	94400	116900
MILLER WILLIAM J	0.00	0	20800
MILLER WILLIAM J	0.00	0	20800
MILLER WILLIAM J	0.00	0	17100
MILLER WILLIAM J	0.00	0	14500
MILLER WILLIAM J	0.00	0	13600
MILLER WILLIAM J	0.00	0	12600
MILLER WILLIAM J	0.00	0	15700
MILLER WILLIAM J	0.00	0	6900
MILLER WILLIAM J	0.00	0	8100
MILLER WILLIAM J	0.00	0	12600
MILLER WILLIAM J	0.00	0	12600
MILLER WILLIAM J	0.00	0	12600
MILLER WILLIAM J	0.00	0	12600
MILLER WILLIAM J	0.00	0	4300
MILLER WILLIAM J	0.00	0	6100
MILLER WILLIAM J	0.00	0	12600
MILLER WILLIAM J	0.00	0	12600
MILLER WILLIAM J	0.00	0	12600
MILLER WILLIAM J	0.00	0	16300
MILLIMAN THOMAS E	2.38	50000	154800
MILLS EUGENE S	0.00	0	116700
MILLS GAIL F	12.60	1335cu	1335
MILLS RICHARD	1.08	37300	101700
MILLS SCOTT C	8.14	64100	161500
MINER JOHANNA BOOTH	12.30	65378cu	262178
MINTER MARILYN J	0.00	0	116600
MITCHELL KAREN FORBE	0.00	0	70600
MITCHELL LUCILLE - R	0.10	2300	2300
MJMG REALTY TRUST	2.72	8600	8600
MJMG REALTY TRUST	1.00	50000ex	50000
MONAHAN ALBERT	0.00	0	25500
MONIKA R OLKEN REVOC	0.97	44300	206000
MONTEIROJOHN D	20.60	8755cu	8755
MONTI DIANE	22.80	43504cu	126304
MOODY TIMOTHY H	2.00	40300	178200
MOORE JOSEPH J	1.01	428cu	428
MOORE NORMAN W	4.21	51700	132200
MORGAN ANN L	0.25	19000	67200
MORGAN CHESTER D JR	15.69	74943cu	134543
MORGAN CHESTER D JR	0.72	63000	103700
MORGAN CHESTER D JR	0.46	27700	91200
MORGAN CHESTER D JR	0.00	0	34400
MORGAN CHESTER D JR	1.95	34400	34400
MORGAN CHESTER JR.	0.17	35600	101300
MORGAN CHESTER JR.	0.12	300	300
MORGAN MARK	1.29	76200	181600
MORIARTY EUNICE A	2.02	648cu	648
MORIARTY EUNICE A	138.00	53732cu	209832
MORRELL THOMAS	2.60	46400	138500
MORRILL ELEANOR B	1.30	45800	160300
MORRISETTE GEORGE H	0.69	43800	70600
MORRISON BERNARD L	1.10	37400	102600
MORRISON NEIL	3.70	44600	148200
MORROW DANIEL G	2.50	40200	126800
MORTON ROBERT	0.99	37000	107400
MOSBERG WILLIAM	10.34	40840cu	175340
MOSHER WALLACE M	1.00	37000	121200

OWNER	ACRES	LAND VAL	TOTL VAL
MOSS JONATHAN	8.33	50500	178300
MOUTIS CHRIS	0.94	36800	154100
MOYER WILLIAM FREDER	2.23	49500	190800
MOYNIHAN ROBERT G	1.97	60900	234400
MROCZKA PAUL M	2.70	47000	153100
MUESSIG JOHN M	1.42	34700	102100
MUNGER ROBERT S JR	18.53	43904cu	167404
MUNGER ROBERT S JR	13.72	1660cu	1660
MUNGER ROBERT S JR	4.57	270cu	270
MURAD STEPHEN M	3.27	44700	119300
MURCH CHESTER W	3.76	31800	31800
MURDOCH THOMAS E	0.96	44300	131700
MURDOCK ALLEN D	0.00	0	22000
MURPHY DANIEL T	0.92	40400	131500
MURPHY EDWARD J	0.00	0	16800
MURPHY PATRICK J. II	5.34	51200	198300
MURPHY PAUL R	0.00	0	21500
MURRAY MARGARET L	1.92	48500	175600
MURRAY PHYLLIS	1.33	38200	104500
MURRAY WARREN J	0.00	0	38500
MYERS JAMES M	1.83	40100	114800
MYERS PAUL C	0.30	43600	93200
MYNSBERGE MICHAEL A	1.96	48600	152700
N.H. ELECTRIC CO-OP	0.00	0	1000300
NADORI JOSEPH	1.97	60900	60900
NARDI GEORGE C	2.85	55500	232500
NEAL RICHARD B	2.00	48800	174200
NEILL JACQUELYN	2.08	40900	183400
NEILL JANICE	5.06	50300	180700
NELSON RALPH M	0.93	16500	120200
NEMET RONALD A	1.97	40600	139900
NEW HAMPSHIRE STATE	13.33	197800ex	251300
NEW HAMPSHIRE STATE	0.53	56000ex	56000
NEW HAMPSHIRE UNIVER	16.23	209800ex	601100
NEW HAMPSHIRE UNIVER	11.25	111800ex	111800
NEW HAMPSHIRE UNIVER	110.00	416300ex	550500
NEW HAMPSHIRE UNIVER	200.63	455300ex	615000
NEW HAMPSHIRE UNIVER	5.17	54700ex	110500
NEW HAMPSHIRE UNIVER	12.75	93200ex	93200
NEWICK-NEWICK ASSOCI	166.40	78108cu	183708
NEWMAN EARL R	0.00	0	25100
NEWMARKET TOWN OF	0.13	300ex	300
NICHOLSON HEIRS OF A	12.30	41089cu	202489
NIELSEN BRADLEY W	5.11	41000	41000
NIONAKIS JOHN	2.44	46100	98000
NOLD JANE B	1.97	44700	222900
NOTHMANN GERHARD S	1.11	41200	132500
NUGENT GEORGIA	10.80	1015cu	1015
NUGENT GEORGIA	51.67	5025cu	5025
NUTE STEPHANIE T	12.00	60171cu	242071
NYE ARTHUR A	0.00	0	23400
NYE BRENDA	1.22	32200	32200
NYE BRENDA	0.18	18800	97900
O'BRIEN BRIAN M	1.95	43700	185500
O'BRIEN JANICE A	0.00	0	71600
O'CONNOR BRIAN F	0.84	40100	117700
O'CONNOR JAMES DAVID	0.92	36700	113300
O'DONNELL DAVID	2.03	53000	192000
O'KEEFE RONALD P	2.08	49000	197400
O'LEARY DANIEL J	1.95	40500	185400
O'LEARY DANIEL J	1.95	829cu	829
O'ROURKE THOMAS R	0.00	0	15000
OLECH LINDA L	0.00	0	30400
OLIVER STANLEY	1.12	82400	170600
OLSEN LEONARD	0.82	27800	28900
ONER NUSRET	1.96	40500	173800
OPPERMAN DONALD	11.72	41708cu	203408
OSATHANONDH RAPIN	12.29	102300	205000
OSBORNE MARY F	0.00	0	21600
OSBORNE RICHARD	0.00	0	12100
OYSTER RIVER CONDO A	42.00	1500ex	1500
OYSTER RIVER INVESTO	4.00	24300	24300
OYSTER RIVER INVESTO	7.44	341500	621700
OYSTER RIVER SCHOOL	9.14	150300ex	2321000
PALEOLOGOS JAMES	1.00	81500	186600
PALM CLARENCE W	12.00	45193cu	113193
PALMER ROGER	28.95	60075cu	192275
PALUCH KEITH A	0.62	32800	101600

OWNER	ACRES	LAND VAL	TOTL_VAL
PANISH STEVEN C	4.00	49400	116200
PANTELEOS JOHN A	1.57	39100	141600
PAQUETTE GREGORY J	3.91	54200	208400
PARDO JANET R	1.99	40600	134600
PARENT LIVING TRUST	8.16	54000	54000
PARENT LIVING TRUST	0.37	24900	103900
PARENT EVERETT E	1.10	37400	53600
PARKE JOHN A	0.92	40400	143700
PARKER RICHARD	1.00	44400	159600
PARKHURST WAYNE D	0.00	0	23100
PARSONS ANNE	9.95	57200	162500
PASCALE NICHOLAS	5.04	50200	234900
PASCALE NICHOLAS	0.22	20100	70200
PATERSON MALCOLM M	1.31	34400	122300
PATHWAY REALTY TRUST	35.57	2904cu	2904
PATRICIA S JENKINS	15.70	42040cu	232740
PATTERSON ALANA J	4.30	38145cu	132745
PATTERSON ALANA J	1.00	37000	127800
PAUL C HECKEL REVOC.	1.95	47400	176400
PAVLIDIS THOMAS P	1.96	60800	184000
PAYNE TROY C	0.92	24800	94400
PAYSON WILLIAM	1.07	37300	137300
PEARSALL FRANK	5.07	54400	219600
PEEK BENJAMIN	5.58	56000	164100
PELLETIER PATTI A	0.00	0	27400
PERKINS ROGER L	0.83	38200	129000
PERRY FREDERICK E	1.95	40500	131900
PERRY THOMAS L	1.49	33000	33000
PERSIMMON BUILDERS I	2.45	45300	45300
PETERS ALICE Y	0.16	400	400
PETERS PEARL	110.87	103352cu	214052
PETERS PEARL	8.20	225000ex	225000
PETERS PEARL	1.56	19900	19900
PETERS PEARL	1.48	19800	19800
PETERS PEARL	3.97	346cu	346
PETERS PEARL	5.06	441cu	441
PETERS PEARL	1.52	132cu	132
PETERS PEARL	1.27	110cu	110
PETERS PEARL	1.27	110cu	110
PETERS PEARL	11.18	700ex	700
PETIT RAYMOND O	1.96	44600	149300
PHELPS LEANNE	0.00	0	26800
PHETAKOUNE BOUNMA	0.00	0	23500
PHYLLIS E SHENEFIEL	2.00	38100	38100
PHYLLIS E SHENEFIEL	0.92	36700	133700
PICHLER EDUARD	20.90	747cu	747
PICKUP GERALD M	0.92	36700	134800
PIEL CARL HENRY	0.74	39700	137800
PIKE THOMAS E	3.08	46900	184600
PILAR FRANK L	0.58	34700	115400
PIPER DOROTHY J	0.00	0	24900
PITKIN GERARD N	3.00	47900	174600
PITKIN RONALD R	8.01	63700	203900
PITTMAN JAMES R	5.64	884cu	884
PLANTAMURO LAURIE E	0.00	0	23500
PLATENIK ROBERTA	9.38	61000	148500
PLUMER ELEANOR L	1.15	37600	79600
POND FRANCIS W	5.42	55500	298100
POOR PAUL H	1.09	37400	54800
POPE BARBARA-JEAN	0.66	37500	113100
POPLAWSKI MICHAEL J	0.34	46000	102500
POPOV RICHARD E	0.00	0	115000
PORSCHE ALVIN J	1.21	41600	159000
PORTER LLOYD J	0.92	40400	139700
POTTER-RICHARD STEPH	0.00	0	70600
POULIN DOUGLAS E	1.95	44600	130000
POULIN GERARD M	2.00	44800	150000
POULIN JEANNETTE	13.19	43449cu	123149
POULIOT JEAN	0.72	43200	147400
POWELL HUW	11.20	64155cu	114855
POWER PAUL	0.46	43700	90700
POWERS ROBERT A	2.00	40700	132400
PRATT DAVID A	0.00	0	23200
PRATT OLIVER	2.60	42500	198500
PRATTE ARTHUR W	2.20	45400	126600
PRESCOTT CHARLES S	1.37	42200	82100
PRESCOTT WALTER S	0.46	43700	82500
PRESTON GERALD	9.54	43020cu	117620

OWNER	ACRES	LAND VAL	TOTL VAL
PRIESTLEY GIL	7.00	48500	203600
PRINCE DAVID B	2.04	44900	110100
PUBLIC SERVICE CO. O	8.30	64700	64700
PUBLIC SERVICE CO. O	0.00	0	2565000
PUFFER JOHN F	0.97	44300	192500
PULITZER FREDERICK D	2.21	49400	219600
PURDY FUNERAL SERVIC	9.26	102900	362900
QUIGLEY DONALD W	43.60	39427cu	180727
QUIMBY B JOSEPH	3.22	152cu	152
QUIMBY B JOSEPH	1.95	48600	195700
QUINN MARTIN S	3.09	48200	170000
QUINN ROBERT V	2.80	37100	37100
RAICHE GLENN C	2.49	84400	173900
RAIMO BERNARD J	1.98	52800	208500
RAINEY DANIEL	1.95	48600	187600
RALPH H GRANGER REVO	14.67	31888cu	31888
RALPH H GRANGER REVO	1.50	145cu	145
RALPH H GRANGER REVO	8.00	222500ex	222500
RAMDEV BABU	5.00	50100	240200
RAMUS DIANE L	1.40	46200	133200
RANDALL JOHN III	42.51	6777cu	6777
RANDALL JOHN III	111.28	47127cu	192127
RANDALL MARY	1.74	43700	112700
RANDALL MARY	2.00	2700	2700
RAVENELLE PAUL	2.71	47000	136800
RAY ROSE M	2.06	40800	88600
RAYMOND HENRY	0.84	32800	121000
REDHOUSE DANIEL	8.20	484cu	484
REDHOUSE DANIEL	5.53	37267cu	111167
REDHOUSE DANIEL	5.20	307cu	307
REDHOUSE DANIEL	0.37	22cu	22
REDHOUSE DANIEL	5.48	82cu	82
REECE RICHARD W JR	1.97	48700	101900
REEVES MARGARET	0.93	36800	156900
REGENSBURGER JOSEPH	4.72	53300	234400
REINHOLD BRUCE B	0.46	43700	148700
REINHOLD CLAIRE	2.19	53500	221500
REINHOLD VERNON N	12.17	49121cu	270721
REITH HOWARD C	0.44	12200	12200
REITH HOWARD C	0.43	28900	28900
REITH HOWARD C	45.83	91100	91100
REOLA LARRY T	2.20	18600	108100
RHOADS DAVID B	3.23	34400	120400
RICE ROGER F	11.02	43729cu	160629
RICH MAUREEN	0.00	0	24400
RICHARD E SMITH REVO	0.92	44100	219100
RICHARD H WELLINGTON	1.46	67800	162600
RICHARD H WELLINGTON	0.99	37000	145100
RICHARD H WELLINGTON	77.53	7885cu	7885
RICHARD H WELLINGTON	42.16	3179cu	3179
RICHARD H WELLINGTON	0.90	264cu	264
RICHARD H WELLINGTON	47.19	117642cu	185442
RICHARD DWIGHT JOSEP	1.82	38000	87600
RICHARDS HARRY	0.92	40400	136900
RICHARDS MARK W	1.95	44600	169000
RICHARDSON DONALD	0.00	0	12000
RICKER KAREN	0.20	19500	82200
RIEPEL RICHARD H	2.70	47000	183700
RILEY RICHARD A JR	1.34	45900	131200
RINES DAVID F	1.97	40600	148700
RIVERFIELDS PROPERTI	29.63	1200ex	1800
RIVERFIELDS PROPERTI	0.00	0	71600
RIVERFIELDS PROPERTI	0.00	0	71600
RIVERFIELDS PROPERTI	0.00	0	71600
RIVERFIELDS PROPERTI	0.00	0	71600
RIVERFIELDS PROPERTI	0.00	0	71600
RIVERFIELDS PROPERTI	0.00	0	71600
RIVERFIELDS PROPERTI	0.00	0	71600
RIVERFIELDS PROPERTI	0.00	0	71600
RIVERFIELDS PROPERTI	0.00	0	71600
RIVERSIDE FARM HOMEO	31.35	1300ex	1300
RIVERSIDE FARM HOMEO	10.00	800ex	800
RIVERSIDE FARM HOMEO	14.55	900ex	900
RIVERSIDE FARM HOMEO	8.78	700ex	700
RIVERSIDE FARM HOMEO	0.72	100ex	100
ROBAR EVERETT	7.52	52745cu	165645
ROBBINS HEIRS OF LAW	0.00	0	127500

OWNER	ACRES	LAND VAL	TOTL_VAL
ROBBINS JOANN L	0.00	0	13600
ROBERT & DOROTHY TUT	5.49	51700	179400
ROBERT G. KIMBALL AN	74.90	5213cu	5213
ROBERT WEBB REALTY	0.42	41700	77700
ROBERTS JEANNETTE	11.94	1039cu	1039
ROBERTS JEANNETTE	2.22	193cu	193
ROBERTS MONROE L	1.95	52700	220600
ROBERTSON CHARLES L	7.60	53800	176900
ROBERTSON MARK	0.39	23000	87000
ROBINSON MICHAEL R	1.40	38500	154200
ROBT G LEBLANC & AND	1.39	38500	123700
ROBT S TEERI REVOC L	1.98	40600	197500
ROBT S TEERI REVOC L	2.55	31100	114400
ROGER ROBERT	2.00	40700	216400
ROGERS CHERI A	0.56	30900	74100
ROGERS GEORGE L	0.00	0	14500
ROGERS JOHN L	0.00	0	14400
ROGERS MICHAEL T	1.99	40600	184400
ROGERS WILBUR B.	16.74	316cu	1916
ROGERS WILBUR B.	27.81	45044cu	129344
ROLLING ACRES REALTY	143.77	38963cu	38963
ROLLING ACRES REALTY	3.02	1284cu	1284
ROLLING ACRES REALTY	4.07	47200	119600
ROLLING ACRES REALTY	1.95	1300	1300
ROLLING ACRES REALTY	46.23	12268cu	12268
ROLLINS BRUCE A	8.71	61800	61800
ROLLINS STEPHEN A	0.92	36700	123600
RONALEE ASSOCIATES	10.40	79900	79900
ROONEY WILLIAM E	0.00	0	20900
ROSE REALTY TRUST	1.50	36300	36300
ROSE REALTY TRUST	0.00	0	70600
ROTHWELL KENNETH	1.41	599cu	599
ROTHWELL KENNETH	10.32	45441cu	226141
ROTHWELL KENNETH	5.46	2321cu	2321
ROTHWELL KENNETH	0.38	1000	1000
ROTHWELL KENNETH	13.33	1253cu	1253
ROUX MARTIN	0.62	54200	108900
ROWELL & WATSON CO I	3.70	135100	208100
ROWELL THOMAS R	0.70	38900	88000
ROWLEY LAURIE	4.04	57300	146900
ROY F GRYNKEWICZ	1.41	38500	124300
ROY MICHAEL J	2.13	41100	138900
ROY SANDRA	0.00	0	54200
RUNDLES JANICE K	3.70	46000	109800
RUSSELL ELEANOR	2.33	121cu	121
RUSSELL MILES D	2.01	40700	115000
RUSSELL RICHARD	0.00	0	22700
RUTH F HILL REVOC TR	98.38	85582cu	119982
RUTH F HILL REVOC TR	2.26	35400	35400
RUTH F HILL REVOC TR	1.00	16cu	16
RUTH F HILL REVOC TR	99.00	17023cu	17023
RUTH F HILL REVOC TR	8.00	222500ex	222500
RYAN JAMES	1.96	44600	133900
SAAD STEVEN	1.95	40500	132800
SACK MICHAEL	2.10	45100	149800
SALEMA REALTY TRUST	1.58	236900	428500
SALKOVITZ IRVING	4.10	94500	280800
SALKOVITZ IRVING	25.16	44868cu	65668
SALLOWAY JEFFREY C	2.14	45200	171100
SALWEN JOHN D	1.84	44100	100500
SAMPSON LESLIE W	30.30	2279cu	2279
SANBORN PHILIP M	1.72	39700	152600
SANBORN PHILIP M	74.29	54536cu	168936
SANBORN PHILIP M	73.33	14486cu	14486
SANBORN PHILIP M	4.02	378cu	378
SANDY BROOK CORPORAT	2.65	156cu	156
SANDY BROOK CORPORAT	2.00	61000	61000
SANDY BROOK CORPORAT	2.49	62500ex	62500
SANDY BROOK CORPORAT	1.96	237cu	237
SANDY BROOK CORPORAT	1.95	236cu	236
SANDY BROOK CORPORAT	2.44	295cu	295
SANDY BROOK CORPORAT	2.78	336cu	336
SANDY BROOK CORPORAT	2.00	242cu	242
SANDY BROOK CORPORAT	2.18	264cu	264
SANDY BROOK CORPORAT	2.33	137cu	137
SANDY BROOK CORPORAT	1.99	117cu	117
SANDY BROOK CORPORAT	3.99	235cu	235
SANDY BROOK CORPORAT	2.36	139cu	139

OWNER	ACRES	LAND VAL	TOTL VAL
SANDY BROOK CORPORAT	3.00	177cu	177
SANDY BROOK CORPORAT	7.65	1897cu	1897
SANDY BROOK CORPORAT	13.48	1694cu	1694
SANDY BROOK CORPORAT	12.95	1630cu	1630
SANSOUCIE LUCILLE	11.20	4760cu	4760
SANSOUCIE LUCILLE	2.30	45700	155000
SARAVONG GOUSON U	0.00	0	24800
SARAVONG KONG KEO	0.39	12100	12100
SARAVONG KONG KEO	1.00	81500	174900
SARNO JOSEPH M	0.39	40200	123800
SAT SR. LTD. PARTNER	25.10	949cu	949
SAULNIER RICHARD L	0.00	0	15600
SAUNDERS PAUL G	0.92	40400	136000
SAWYER DENNIS M	1.98	44600	175600
SCAMMAN KIRK	3.94	47600	70000
SCANGAS GEORGE A	1.95	40500	167300
SCANLON FRANCIS T	1.49	34900	118900
SCHANDA RICHARD F	1.95	52700	199400
SCHAUB CARL	0.92	40400	152300
SCHEIBEL LAURA	4.34	52100	190700
SCHIAVO PHILIP B JR	0.00	100	24100
SCHIER JOHN A	0.20	34100	75700
SCHIER JOHN A	2.00	40700	133500
SCHIER JOHN A	1.73	67500	82600
SCHMIDT TORSTEN	1.43	38600	152700
SCHMITT KEITH P	4.00	51100	124000
SCHREIBER JOAN M	4.95	292cu	292
SCHULTZ CECILE	0.00	0	18800
SCHULZ STEPHEN C	64.20	6035cu	6035
SCHULZ STEPHEN C	15.48	1455cu	1455
SCHULZ STEPHEN C	18.56	1744cu	1744
SCHULZ STEPHEN C	5.34	502cu	502
SCHUMAN TIMOTHY H	0.00	0	113200
SCHUYLER SHAWN H	4.61	48900	159200
SCHWARTZ JONATHAN P	14.36	3905cu	3905
SCOTT CHARLES D	0.92	36700	129800
SCOTT GLENN M	3.19	44400	143700
SCOTT WHITNEY	19.30	600ex	1100
SCOTT WHITNEY	0.50	24700	118400
SCOTT WHITNEY	0.50	24700	118400
SCOTT WHITNEY	0.50	24700	118400
SEAMAN CHARLES K	3.20	189cu	189
SEDOR GERALD	0.94	40500	156600
SEEDNER RICHARD W	0.92	40400	111800
SEEDNER RICHARD W	12.73	43639cu	231839
SEELEY J DEREK	2.01	40300	115000
SEGAL RICHARD C	5.21	48700	161500
SEGIL JEFFREY M	0.92	44100	210900
SENDAK PAUL E	1.97	48700	161900
SERGI NICHOLAS J JR	0.80	43600	137400
SHABAZIAN MICHAEL R	27.50	56575cu	476375
SHABAZIAN MICHAEL R	11.59	2212cu	2212
SHAFER FAMILY IRREVO	0.26	41200	98500
SHAHEEN DAVID P	1.56	39100	195000
SHAKER GEORGE J	1.98	52800	208600
SHANAHAN EARL W	0.00	0	19200
SHAPPELL ROBERT	11.71	47572cu	177672
SHAVER JOHN S	4.00	51100	172500
SHAW ROBERT B	0.00	0	5900
SHAW THOMAS C	1.95	44800	44800
SHEA CHRISTINE	2.01	60900	233100
SHORT FREDERICK T	6.71	39427cu	138227
SHORT FREDERICK T	6.25	756cu	1056
SILVERMAN MICHAEL L	0.80	39900	167000
SILVERSTEIN MARK	2.76	43100	181300
SILVERSTEIN MARK H	16.50	35247cu	36147
SILVERWOOD HARTLEY	0.92	40400	155500
SIM KENNETH C	61.54	44213cu	173913
SIM-HOLLISTER MELISS	1.96	44600	140700
SIMMONS JAY W	1.00	44400	201300
SIMMONS MARK E	2.25	45500	144000
SIMPSON MARGARET	2.40	41900	180200
SIMPSON ROBERT E	17.59	37979cu	144779
SINGER FRANK	1.64	43300	117400
SIROIS MARILYN	2.47	46200	63800
SIROIS MICHELLE Y	0.00	0	17900
SLIPPY RONNIE L	0.92	44100	143400
SLOMBO ROBERT J	2.37	45900	152100

OWNER	ACRES	LAND VAL	TOTL_VAL
SLOME JANET C	0.23	32200	92500
SLOVENSKI STEVEN	1.35	40500	203800
SMALL JAMES	0.92	36700	111600
SMALL ROBERT J SR	0.00	0	23600
SMERDON CYNTHIA J	2.63	46700	98100
SMITH ALAN S	2.74	43000	152600
SMITH CHRISTOPHER R	3.44	42800	133700
SMITH H SPENCER	4.68	49100	210600
SMITH LORNE W	0.00	0	119000
SMITH PAUL G	1.46	46500	140100
SMITH RICHARD L	0.00	0	8700
SMITH ROBERT B	3.09	48200	177500
SMITH RODERICK M	3.74	72400	226700
SMITH THOMAS	2.07	40900	83400
SMITH THOMAS KEITH	3.76	46000	170300
SMITH THOMAS W JR	1.01	44500	133800
SOLE KENNETH	8.58	52200	52200
SOMMER BRUCE ALLEN	0.00	0	120500
SOMMER DAVID M	2.26	45600	166100
SOUTH EAST GRAVEL CO	50.90	136300	136300
SOUTH EAST GRAVEL CO	7.00	285000ex	285000
SOUTH EAST GRAVEL CO	14.39	76800	76800
SOUTH EAST GRAVEL CO	5.00	15800	15800
SOUTH EAST GRAVEL CO	5.00	185000ex	185000
SOUTH EAST GRAVEL CO	10.51	32100	32100
SOUTH EAST GRAVEL CO	4.00	165000ex	165000
SOUTH EAST GRAVEL CO	12.30	57900	57900
SPAULDING ROBERT L	0.00	0	21400
SPENCER FRANK W	1.97	44700	216900
SPENCER LEO J.	0.69	35000	109400
SPENCER NATHAN & JAN	1.36	69600	94200
SPERRY CHRISTOPHER G	1.76	35800	172300
SPILLER DAVID	0.94	36800	141100
SPIRES TERRENCE T	0.92	40400	131900
SPOONER RAYMOND	1.30	38900	38900
SPRAGUE LINDA G	0.00	0	110100
ST. JEAN DANIEL W	21.23	88800	162800
ST. JEAN LORRAINE G	5.00	56700	144500
ST. OURS JOSEPH A	1.56	35200	155700
ST. PIERRE GARY	2.65	44500	200100
ST. PIERRE PAUL R	0.27	700	700
STAFFORD DAVID	0.91	36700	110100
STAIGERS JAMES	0.17	35600	116500
STANDLEY HELENA	3.60	83200	114200
STANDLEY ROBERT	0.00	0	32300
STANLEY D HETTINGER	16.08	118895cu	357395
STERLING REALTY LLC	0.60	70800	133200
STERLING REALTY LLC	0.70	77800	172400
STETSON J PHILLIP	1.00	37000	128600
STETTNER STEPHEN R	2.23	45500	159300
STEVENS FAMILY REVOC	10.50	474cu	474
STEVENS FAMILY REVOC	14.00	42525cu	127325
STEVENS FAMILY REVOC	2.56	1088cu	1088
STEVENS FAMILY REVOC	11.31	4807cu	4807
STEVENS FAMILY REVOC	5.62	2389cu	2389
STEVENS MARK B	2.09	61200	229700
STEVENS RANDOLPH	4.00	51100	134800
STEVENS RICHARD L	2.00	53500	148000
STEVENS ROBERT S	0.92	40400	136100
STEVENS STANLEY L	0.77	43400	121800
STEWART J SCOTT	7.35	57100	183500
STEWART JAMES	1.47	38900	171900
STIEGLITZ JOSEPH R	1.95	40500	206300
STINE WILLIAM WREN	0.00	0	118000
STITELER FREDERICK N	2.38	41900	142000
STONE JAMES JR	0.00	0	16000
STOUT ANNEMARIE C	1.17	41400	153700
STRONG JEFFREY W	1.00	33300	120900
STUMHOFER DAVID	0.94	44200	173900
SULLIVAN ILENE M	0.00	0	16200
SULLIVAN PETER	1.02	40800	155500
SULSKY STANLEY J	2.03	43900	122000
SURPLESS JENNIFER	0.53	31900	113400
SWANSON FAMILY TRUST	0.00	0	70600
SWANSON DALE	14.39	39132cu	223032
SWITZER DAVID	4.00	51100	173800
SYCAMORE WOODS INC.	1.16	400ex	400
SYLVIA CURTIS J	1.01	44500	177300

OWNER	ACRES	LAND VAL	TOTL VAL
SYVERTSON KARL	0.46	43700	98000
TAMARACK ESTATES	12.00	400ex	400
TAMARACK ESTATES	2.48	100ex	100
TAMARACK ESTATES	2.95	100ex	100
TANDY MAURICE J	1.13	37500	121800
TANG LI	2.05	61100	61100
TANSEY WILLIAM J	1.90	48400	222500
TARPAN JOHN HARDING	36.33	39120cu	93520
TASH DONALD E SR	1.47	53300	131100
TATE PAULA	0.00	0	10500
TAUSCHER JONATHAN W	10.00	4250cu	4250
TAY-RAM REALTY TRUST	8.00	107000	181500
TAYLOR CHRISTOPHER	1.95	44600	162100
TAYLOR DONALD	31.00	2914cu	2914
TAYLOR DONALD	2.90	37808cu	193308
TAYLOR ROBERT L	1.04	44600	208800
TECCE CHESTER	8.50	3613cu	3613
TEDESCO EDWARD F	2.62	53500	207600
TEELING LESLIE M	5.20	50700	148600
TERRIO JOYCE	0.58	34700	105900
TERRIO JOYCE	1.01	40800	94300
THE ANDREA N LEBLANC	1.29	76200	258900
THE BERTRAM REALTY T	18.38	1254cu	1254
THE BRADSHAW FAMILY	2.59	46400	145900
THE BURKE-TROMBLEY F	1.40	46200	174500
THE CHARLES H BRADY	63.60	53170cu	139870
THE CIT GROUP/SALES	0.00	0	24100
THE DIANE C KEYES	2.12	34900	34900
THE HAZEL A PRESTON	31.84	41163cu	93463
THE HOUSING PARTNERS	8.30	173600	512500
THE JANE M TROMBLY	41.25	52381cu	417481
THE JOACHIM H. BARTH	2.70	44300	224900
THE LAUREL T ULRICH	27.00	1678cu	1678
THE LAUREL T ULRICH	11.70	50834cu	231534
THE LAUREL T ULRICH	2.08	181cu	181
THE LOU & ARLENE ANG	37.20	158900	283300
THE LOU & ARLENE ANG	3.25	41400	41400
THE MANN FAMILY REVO	2.68	37158cu	107858
THE MARSHA HERMAN	1.38	38400	208500
THE MOULTON FAMILY	0.98	44300	169000
THE PAUL E & PATRICI	6.90	104cu	104
THIBEAULT JONATHAN M	6.10	72000	90700
THIBODEAU KEITH A	1.81	40000	148000
THOMPSON BARRY I	0.69	35000	122900
THOMPSON KIMBALL W	4.35	59500	155100
THOMPSON MURELL HEIR	1.03	438cu	438
THOMPSON ROBERT	9.55	925cu	925
THOMPSON ROY L	1.97	55900	209500
THORNTON MARTIN O	1.27	41800	139500
THRAN ROBERT L	12.08	40751cu	137151
TIBBETTS GORDON G	0.41	52300	175600
TIBBETTS GORDON G	1.10	66600	152800
TIBBETTS GORDON G	1.18	75400	157800
TIBBETTS GORDON G	0.85	73000	183700
TIBBETTS GORDON G	1.68	39500	81200
TIBBETTS LARRY	8.10	43400	134000
TOBIN LAURENCE R	1.08	41100	144800
TOLEDS RICHARD M	0.71	34300	156700
TOMAINO ANTHONY	10.30	72200	72200
TOROSIAN JOHN C	0.00	0	18100
TOWLE PAUL E	0.69	38600	120800
TOWLE TIMOTHY J	2.88	46700	199000
TOWNSEND AMOS R	12.46	33571cu	144571
TOWNSEND AMOS R	5.09	97cu	97
TOWNSEND MATTHEW E	0.00	0	23200
TOY DONALD	2.17	77100	77100
TOY DONALD	0.92	80800	212600
TRABUCCO ALFRED F	3.29	42500	82000
TREE EVALYN R	3.62	45800	138900
TREFETHEN FAMILY TRU	4.00	51100	115700
TREMBLAY RICHARD D	2.16	45300	169000
TROJAN GEORGE	2.07	49000	228800
TROTTA SUZANNE M	0.85	40100	109500
TROTTER GARY	2.00	40700	169300
TRUDEAU BRADFORD J	1.56	39100	138600
TSUIKOV IGOR	2.68	42800	204600
TUBERTY JAMES	0.92	44100	184900
TUBERTY JAMES	15.00	4495cu	15395

OWNER	ACRES	LAND VAL	TOTL_VAL
TULIANO DAVID R	0.92	44100	173500
TURCOTTE ROMEO L	2.83	43300	106400
TURNBULL J SCOTT	18.40	41727cu	136427
TURNBULL J SCOTT	11.30	667cu	667
TURNER DAVID J	0.92	40400	138600
TURNER MARC A	0.00	0	18700
TUTTLE ALLAN B	13.22	45322cu	152522
TWOMBLY ROLAND I	1.15	37600	99900
TWOMBLY ROLAND IRVIN	0.72	36000	103400
UHLENBERG REBECCA	2.00	38100	140200
UNDERHILL JANICE K	0.91	40400	90400
UNPEIN ALLEN A	2.53	42300	171100
URY ANN	2.30	41600	116700
VAILLANCOURT JEFFREY	1.24	37900	116800
VALLEE ARMAND	44.38	2618cu	2618
VALLEE ARMAND	0.76	69600	111300
VALLEY WALLACE R	1.04	37900	130500
VALLIER MICHAEL P	1.29	41900	212600
VANAKEN TOBY D	1.95	40500	149100
VANNONI LEO S	0.20	26300	57300
VARNEY RALPH	10.97	41482cu	146582
VARNEY RALPH	0.80	33900	33900
VEDELER ROBERT	0.00	0	8100
VEENSTRA CORALEE M	2.05	44900	210300
VENTRESCO JOHN R	1.00	44400	148600
VERRETTE PAUL F	129.09	51467cu	146667
VETTERLING BRUCE E	1.95	48600	193900
VINCENT KEVIN M	2.96	47800	179000
VOGEL MARK H	0.50	24700	118400
VON OEYEN RICHARD H	1.22	37800	120700
WACHOWIAK CHRISTOPHE	2.72	55100	199700
WAKEFIELD JAMES V	0.23	32200	58600
WALDEN LEONARD	0.00	0	30400
WALKER FAMILY REVOC	8.12	64000	142900
WALL DANIEL L	2.38	49300	262000
WALNICKI SANDRA JENK	0.92	36700	158100
WALSH CHERYL	0.00	0	22300
WARD HAROLD	11.00	44950cu	138450
WARD PATRICIA E	0.95	29500	73400
WARDEN JAMES A JR	1.01	33400	120800
WASIEWSKI RICHARD L	0.92	24800	94400
WATTS BARBARA S	0.77	43400	175800
WEDNESDAY HILL ESTAT	13.00	5525cu	5525
WEIGHTMAN J. JOHN	2.02	38100	38100
WEIR MARK	2.14	53300	190900
WELCH EVAN B	12.00	45465cu	216465
WELLS GABRIELLE	0.43	26900	106200
WELSH JAMES R	2.09	45000	132100
WERITZ MARK	1.96	48600	207500
WESLEY CARL	1.99	60900	210000
WEST LONNIE	2.02	44800	195100
WESTNEAT UZAHNE C	2.55	42100	143700
WETHERBEE JOHN W	0.95	40500	50200
WEYRICK RICHARD	0.51	32200	122200
WHEELER JOHN	1.37	42200	146900
WHICHER JOHN C JR	24.30	42240cu	149740
WHITE CRAIG	0.00	0	16100
WHITE PAMELA	0.00	0	23800
WHITING YVONNE T	15.68	62900	62900
WHITNEY ROSCOE	0.00	0	28700
WHITTEMORE BONNIE	12.60	1037cu	5537
WHITTEMORE BONNIE	3.06	40624cu	253324
WHITTEMORE BONNIE	68.40	4511cu	4511
WHITTEMORE BONNIE	2.03	122cu	122
WHITTEMORE BONNIE &	27.00	558cu	558
WHITTEMORE BONNIE WI	0.86	43098cu	199208
WHITTEMORE FRANK	81.95	1797cu	1797
WHITTEMORE FRANK P	3.55	42900	45700
WIDEN CARL F	1.00	37000	118500
WIDENER STEVEN	2.09	41300	177600
WIGGIN KATHLEEN E	14.93	50117cu	326417
WILECZEK JOHN S	4.64	53100	151500
WILKINS DAVID I	8.60	65500	128900
WILKINSON KENNETH L	0.71	32100	132000
WILKINSON STEPHEN B	4.74	53000	197200
WILL FAMILY REVOC. T	2.74	51100	200600
WILLIAM P WALSH REVO	1.26	41800	134400
WILLIAMS CRAIG B	38.20	52524cu	183924

OWNER	ACRES	LAND VAL	TOTL VAL
WILLIAMS EDWARD	4.95	40500	42400
WILLIAMS JAMES	0.00	0	20900
WILLIAMS-BARNARD CAR	1.10	44900	191900
WILLIAMS-BARNARD CAR	13.40	5695cu	17595
WILLIS CHARLES	1.50	35000	105300
WILLS EARL W	0.00	0	24600
WILLSON DERICK V JR	2.26	53700	204700
WILSON ANDREW W	2.88	47500	138600
WILSON CARLA T	0.00	0	115200
WILSON LEE COLBY	9.89	82445cu	180045
WILSON MARY ELLEN	57.06	65243cu	389743
WILSON MARY ELLEN	7.95	747cu	747
WILSON MARY ELLEN	20.48	1925cu	1925
WILSON ROBERT E	0.98	44300	152000
WINSLOW ERIC G	0.69	35000	136000
WITHAM PETER M	7.62	75700	243000
WOLFE ROBERT	0.72	39600	98600
WOLFE ROBERT K	1.48	42700	169100
WOLFF FREDERICK JR	2.00	40300	144300
WOLLMAR DOUGLAS S	2.10	39000	81100
WOODRUFF KAREN S	5.20	61900	240800
WOODRUFF STEPHEN S	33.81	43955cu	147755
WORTHEN DOUGLAS E	23.28	66624cu	84124
WORTHEN JOHN	0.00	0	20300
WREN KATHRYN T	0.97	44300	216600
WULF GARY W	13.16	41173cu	139873
YANG BING	1.35	42100	208200
YOST ISRAEL J	2.46	42100	176600
YOUNG DAVID A	21.06	48389cu	206389
YOUNG HARLEY O &	0.00	0	23000
YU DAE-KEUN	2.60	45100	181400
YURKA ELMER F	133.09	59288cu	72288
YUSKO JANE E	0.18	31100	92400
YUSKO JANE E	0.56	1400	1400
YYY CORPORATION	21.38	1000ex	1000
ZABLOUDIL RONALD P	2.02	40700	171600
ZAIDLICZ RONALD	8.40	55700	168500
ZASO GUS	2.07	194cu	194
ZASO GUS	2.39	224cu	224
ZASO GUS	26.50	2491cu	2491
ZASO GUS	20.10	45839cu	182039
ZIRKLE HOLLY	5.50	55800	172900
ZOCCHI PAUL A	2.20	49400	187200
ZULLO DAVID F	9.06	47990cu	159890

NOTES

NOTES

TOWN SERVICES **** TOWN SERVICES

CODE ENFORCEMENT/HEALTH OFFICER/BUILDING INSP

Allan Dennis
Secretary: Michelle Ricardo
Entrance is Rear Door Upstairs Town Hall, Telephone: 659-6783. Office Hours: Monday through Friday (8:30 AM - 2:30 PM).
BEST REACHED IN THE MORNINGS

PLANNING AND ZONING

P & Z Officer: Allan Dennis
P & Z Secretary: Michelle Ricardo
Entrance is Rear Door Upstairs Town Hall.
Tel: 659-6783. Office Hours:
Monday through Friday - 8:30 AM - 2:30 PM.

LEE PUBLIC LIBRARY

Librarian: Linda Morrill
Telephone: 659-2626. Hours are:
Monday: 12:00 Noon to 8:00 p.m.
Tuesday: 2:00 p.m. to 8:00 p.m.
Wednesday: 12:00 Noon to 8:00 p.m.
Thursday: 10:00 a.m to 5:00 p.m.
Friday: 10:00 a.m to 5:00 p.m.
Saturday -10:00 a.m. to 3:00 p.m.
CLOSED Sundays and Holidays.

LEE TRANSFER STATION

Transfer Station Director: James Andersen
Transfer Station Attendant: Thomas McManus
Mandatory recycling for:
green, brown & clear glass
tin & aluminum cans -- plastic soda bottles
newspapers - cardboard - plastic milk bottles

SWAPSHOP for unwanted but still usable items.
Telephone: 659-2239 - Hours are:
Tuesday and Thursday: 1:00 PM to 6:00 PM
Saturday: 9:00 AM to 5:00 PM
Closed on Holidays.
USE OF FACILITY BY PERMIT ONLY! Permits may be obtained in Selectmen's Office. Please bring car registration for each permit requested.
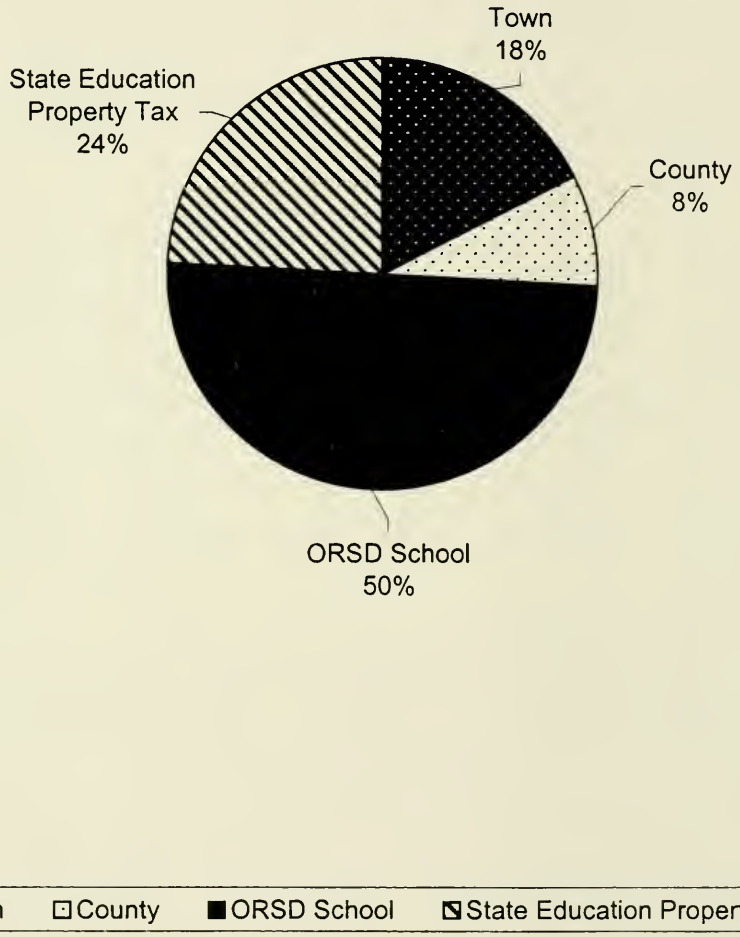
Your 1999 Tax Rate